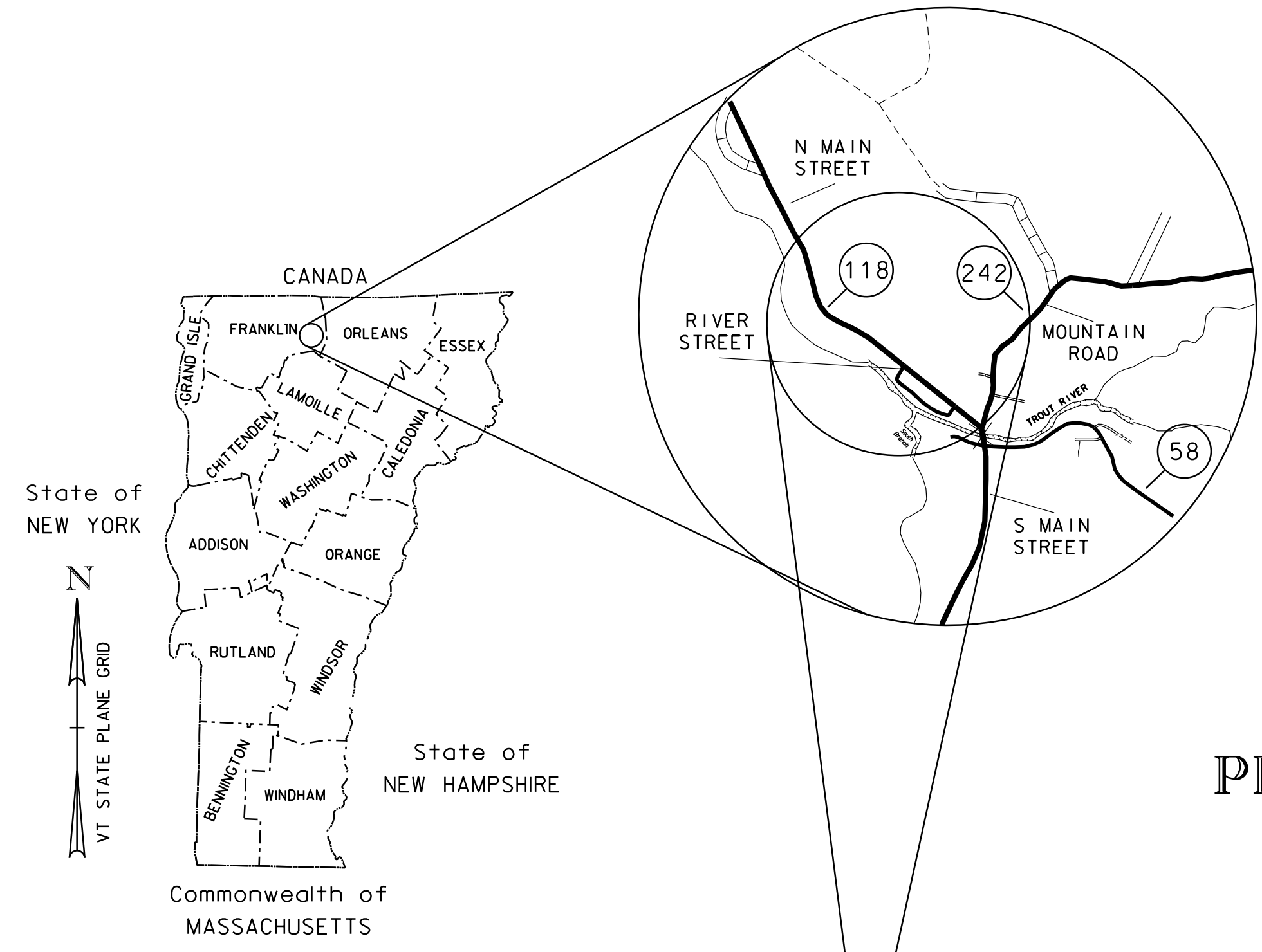


TOWN OF MONTGOMERY FRANKLIN COUNTY VERMONT



INDEX OF SHEETS

SHEET NO	DESCRIPTION
1	TITLE SHEET
2	LEGEND SHEET
3-4	ROADWAY TYPICAL SECTIONS (1 - 2)
5-11	LAYOUT SHEET (1-7)
12-18	PROFILE SHEET (1 - 7)
19-38	CROSS SECTION SHEET (1 - 20)



PLANS FOR MONTGOMERY CENTER STREETSCAPE IMPROVEMENTS

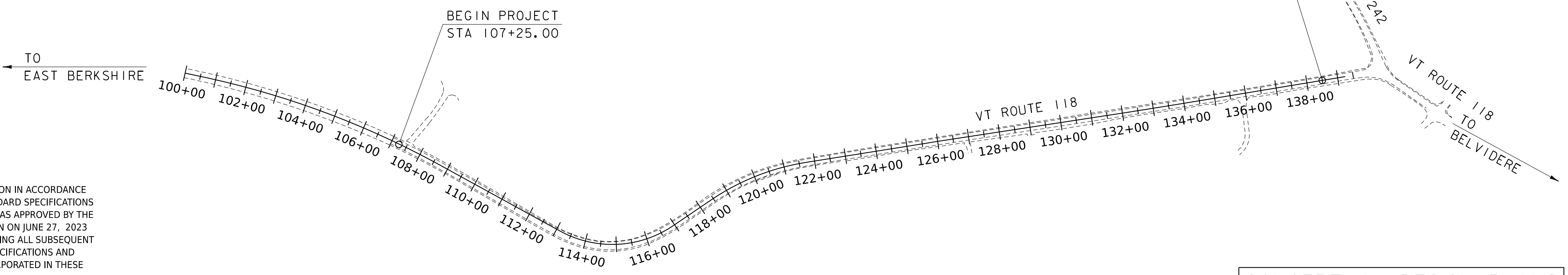
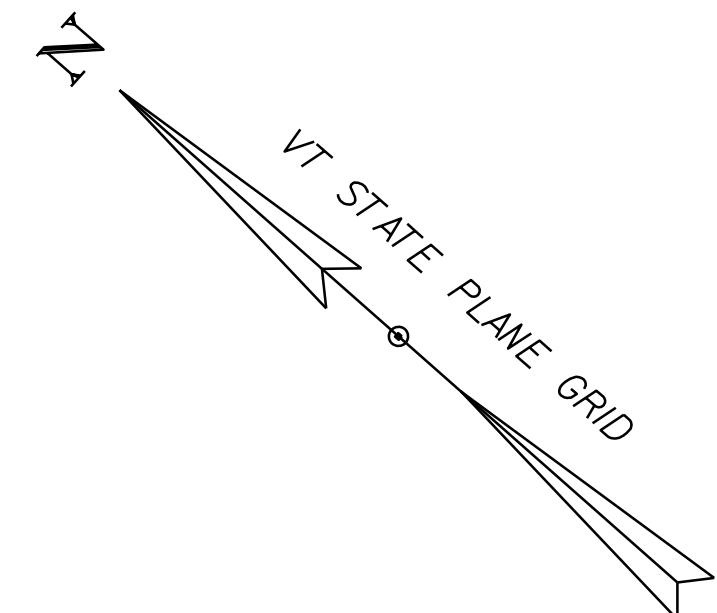
VTRANS PROJECT NO. TAP TA21(5)

PROJECT LOCATION: BEGINNING AT THE MONTGOMERY RECREATION CENTER ON VT ROUTE 118 (MAIN ST.) AND EXTENDING EASTERLY ALONG VT ROUTE 118 TO 40 N MAIN ST.

PROJECT DESCRIPTION: BICYCLE, PEDESTRIAN SIDEWALK, DRAINAGE, AND ROADWAY INFRASTRUCTURE IMPROVEMENTS ALONG ROUTE 118 AS WELL AS TWO OFF-STREET PARKING AREAS.

LENGTH OF PROJECT: 3125 FEET

PROJECT LOCATION



SCALE 1" = 200' - 0"
200 0 200

CONCEPTUAL DESIGN PLANS
NOT FOR CONSTRUCTION

CONSTRUCTION IS TO BE CARRIED ON IN ACCORDANCE WITH THESE PLANS AND THE STANDARD SPECIFICATIONS FOR CONSTRUCTION DATED 2024, AS APPROVED BY THE FEDERAL HIGHWAY ADMINISTRATION ON JUNE 27, 2023 FOR USE ON THIS PROJECT, INCLUDING ALL SUBSEQUENT REVISIONS AND SUCH REVISED SPECIFICATIONS AND SPECIAL PROVISIONS AS ARE INCORPORATED IN THESE PLANS.

QUALITY ASSURANCE PROGRAM : LEVEL 2	
DATUM	
VERTICAL	NAVD 88
HORIZONTAL	NAD83 (2011)

REV	DESCRIPTION	DATE

**HOYLE
TANNER**

125 College Street, 4th Floor • Burlington, VT 05401
(802) 860-1331 • www.hoyletanner.com

TOWN OF MONTGOMERY	PROJECT NO. 22.129801.00
MONTGOMERY, VERMONT	SHEET NO.
MONTGOMERY CENTER STREETSCAPE	1
TITLE SHEET	SHEET 1 OF 38

5/1/2024 4:55:31 PM V:\1_PROJECTS\Montgomery-VT22_129801_00-Montgomery-Center-Streetscape2-CADD\CutSheets\221298010001.dgn

GENERAL INFORMATION

SYMBOLGY LEGEND NOTE

THE SYMBOLGY ON THIS SHEET IS INTENDED TO COVER STANDARD CONVENTIONAL SYMBOLGY. THE SYMBOLGY IS USED FOR EXISTING & PROPOSED FEATURES WITH HEAVIER LINEWEIGHT, IN COMBINATION WITH PROJECT ANNOTATION, AS NOTED ON PROJECT PLAN SHEETS. THIS LEGEND SHEET COVERS THE BASICS. SYMBOLGY ON PLANS MAY VARY, PLAN ANNOTATIONS AND NOTES SHOULD BE USED TO CLARIFY AS NEEDED.

R.O.W. ABBREVIATIONS (CODES) & SYMBOLS

POINT CODE	DESCRIPTION
BF	BARRIER FENCE
CH	CHANNEL EASEMENT
CONST	CONSTRUCTION EASEMENT
CUL	CULVERT EASEMENT
D&C	DISCONNECT & CONNECT
DIT	DITCH EASEMENT
DR	DRAINAGE EASEMENT
DRIVE	DRIVEWAY EASEMENT
EC	EROSION CONTROL
HWY	HIGHWAY EASEMENT
I&M	INSTALL & MAINTAIN EASEMENT
LAND	LANDSCAPE EASEMENT
PDF	PROJECT DEMARCATION FENCE
R&RES	REMOVE & RESET
R&REP	REMOVE & REPLACE
R.T. & I.	RIGHT, TITLE, AND INTEREST
SR	SLOPE RIGHT
UE	UTILITY EASEMENT
(P)	PERMANENT EASEMENT
(T)	TEMPORARY EASEMENT
■	BNDNS BOUND SET
□	BNDNS BOUND TO BE SET
⊙	IPNF IRON PIN FOUND
●	IPNS IRON PIN TO BE SET
⊠	CALC EXISTING ROW POINT
○	PROW PROPOSED ROW POINT
[LENGTH]	LENGTH CARRIED ON NEXT SHEET

COMMON TOPOGRAPHIC POINT SYMBOLS

POINT CODE	DESCRIPTION
⊕	APL BOUND APPARENT LOCATION
□	BM BENCHMARK
□	BND BOUND
□	CB CATCH BASIN
⊕	COMB COMBINATION POLE
□	DITHR DROP INLET THROATED DNC
⊕	EL ELECTRIC POWER POLE
⊕	FPOLE FLAGPOLE
⊙	GASFIL GAS FILLER
⊙	GP GUIDE POST
⊗	GSO GAS SHUT OFF
⊕	GUY GUY POLE
⊕	GUYW GUY WIRE
⊗	GV GATE VALVE
⊕	H TREE HARDWOOD
△	HCTRL CONTROL HORIZONTAL
△	HVCTRL CONTROL HORIZ. & VERTICAL
◇	HYD HYDRANT
⊕	IP IRON PIN
⊕	IPIPE IRON PIPE
⊕	LI LIGHT - STREET OR YARD
⊕	MB MAILBOX
⊕	MH MANHOLE (MH)
⊕	MM MILE MARKER
⊕	PM PARKING METER
⊕	PMK PROJECT MARKER
⊕	POST POST STONE/WOOD
⊕	RRSIG RAILROAD SIGNAL
⊕	RRSL RAILROAD SWITCH LEVER
⊕	S TREE SOFTWOOD
⊕	SAT SATELLITE DISH
⊕	SHRUB SHRUB
⊕	SIGN SIGN
⊕	STUMP STUMP
⊕	TEL TELEPHONE POLE
⊕	TIE TIE
⊕	TSIGN SIGN W/DOUBLE POST
⊕	VCTRL CONTROL VERTICAL
⊕	WELL WELL
⊕	WSO WATER SHUT OFF

THESE ARE COMMON VAOT SURVEY POINT SYMBOLS FOR EXISTING FEATURES, ALSO USED FOR PROPOSED FEATURES WITH HEAVIER LINEWEIGHT, IN COMBINATION WITH PROPOSED ANNOTATION.

PROPOSED GEOMETRY CODES

CODE	DESCRIPTION
PC	POINT OF CURVATURE
PI	POINT OF INTERSECTION
CC	CENTER OF CURVE
PT	POINT OF TANGENCY
PCC	POINT OF COMPOUND CURVE
PRC	POINT OF REVERSE CURVE
POB	POINT OF BEGINNING
POE	POINT OF ENDING
STA	STATION PREFIX
AH	AHEAD STATION SUFFIX
BK	BACK STATION SUFFIX
D	CURVE DEGREE OF (100FT)
R	CURVE RADIUS OF
T	CURVE TANGENT LENGTH
L	CURVE LENGTH OF
E	CURVE EXTERNAL DISTANCE
CB	CHORD BEARING

UTILITY SYMBOLGY

UNDERGROUND UTILITIES

— UGU —	UTILITY (GENERIC-UNKNOWN)
— UT —	TELEPHONE
— UE —	ELECTRIC
— UC —	CABLE (TV)
— UEC —	ELECTRIC+CABLE
— UET —	ELECTRIC+TELEPHONE
— UCT —	CABLE+TELEPHONE
— UECT —	ELECTRIC+CABLE+TELEPHONE
—	GAS LINE
—	WATER LINE
— S —	SANITARY SEWER (SEPTIC)

ABOVE GROUND UTILITIES (AERIAL)

— AGU —	UTILITY (GENERIC-UNKNOWN)
— T —	TELEPHONE
—	ELECTRIC
— C —	CABLE (TV)
— EC —	ELECTRIC+CABLE
— ET —	ELECTRIC+TELEPHONE
— AER E&T —	ELECTRIC+TELEPHONE
— CT —	CABLE+TELEPHONE
— ECT —	ELECTRIC+CABLE+TELEPHONE
—	UTILITY POLE GUY WIRE

PROJECT CONSTRUCTION SYMBOLGY

PROJECT DESIGN & LAYOUT SYMBOLGY

— CZ —	CLEAR ZONE
—	PLAN LAYOUT MATCHLINE

PROJECT CONSTRUCTION FEATURES

△	TOP OF CUT SLOPE
○	TOE OF FILL SLOPE
⊗	STONE FILL
—	BOTTOM OF DITCH
—	CULVERT PROPOSED
—	STRUCTURE SUBSURFACE
—	PROJECT DEMARCATION FENCE
BF	BARRIER FENCE
XXXXXXXXXXXXXXXXXXXX	TREE PROTECTION ZONE (TPZ)
////	STRIPING LINE REMOVAL
~~~~	SHEET PILES

**CONVENTIONAL BOUNDARY SYMBOLGY**

**BOUNDARY LINES**

—	TOWN BOUNDARY LINE
— COUNTY LINE —	COUNTY BOUNDARY LINE
— STATE LINE —	STATE BOUNDARY LINE
—	PROPOSED STATE R.O.W. (LIMITED ACCESS)
—	PROPOSED STATE R.O.W.
—	STATE ROW (LIMITED ACCESS)
—	STATE ROW
—	TOWN ROW
—	PERMANENT EASEMENT LINE (P)
—	TEMPORARY EASEMENT LINE (T)
+	SURVEY LINE
P L	PROPERTY LINE (P/L)
SR	SLOPE RIGHTS
6f	6F PROPERTY BOUNDARY
4f	4F PROPERTY BOUNDARY
HAZ	HAZARDOUS WASTE

**EPSC LAYOUT PLAN SYMBOLGY**

**EPSC MEASURES**

—	FILTER CURTAIN
—	SILT FENCE
—	SILT FENCE WOVEN WIRE
—	CHECK DAM
—	DISTURBED AREAS REQUIRING RE-VEGETATION
—	EROSION MATTING

SEE EPSC DETAIL SHEETS FOR ADDITIONAL SYMBOLGY

**ENVIRONMENTAL RESOURCES**

—	WETLAND BOUNDARY
—	RIPARIAN BUFFER ZONE
—	WETLAND BUFFER ZONE
—	SOIL TYPE BOUNDARY
— T&E —	THREATENED & ENDANGERED SPECIES
— HAZ —	HAZARDOUS WASTE AREA
— AG —	AGRICULTURAL LAND
— HABITAT —	FISH & WILDLIFE HABITAT
— FLOOD PLAIN —	FLOOD PLAIN
— OHW —	ORDINARY HIGH WATER (OHW)
—	STORM WATER
—	USDA FOREST SERVICE LANDS
—	WILDLIFE HABITAT SUIT/CONN

**ARCHEOLOGICAL & HISTORIC**

— ARCH —	ARCHEOLOGICAL BOUNDARY
— HISTORIC DIST —	HISTORIC DISTRICT BOUNDARY
— HISTORIC —	HISTORIC AREA
Ⓜ	HISTORIC STRUCTURE

**CONVENTIONAL TOPOGRAPHIC SYMBOLGY**

**EXISTING FEATURES**

—	ROAD EDGE PAVEMENT
—	ROAD EDGE GRAVEL
—	DRIVEWAY EDGE
—	DITCH
—	FOUNDATION
—	FENCE (EXISTING)
—	FENCE WOOD POST
—	FENCE STEEL POST
—	GARDEN
—	ROAD GUARDRAIL
—	RAILROAD TRACKS
—	CULVERT (EXISTING)
—	STONE WALL
—	WALL
—	WOOD LINE
—	BRUSH LINE
—	HEDGE
—	BODY OF WATER EDGE
—	LEDGE EXPOSED

DATE	DESCRIPTION	REV	DESIGNED	DRAWN	CHECKED
			ZAR	ZAR	XXX

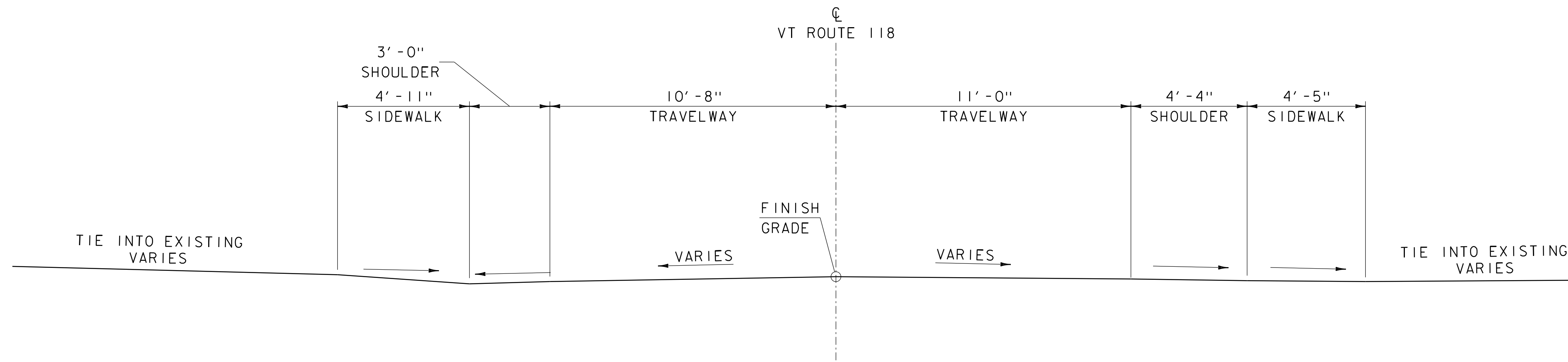
VAOT PROJECT NO. TAP TA21(S)  
 FILENAME 2212980100leg  
 MODEL NAME ZAR  
 SCALE leg  
 AS SHOWN XXX  
 DATE APRIL 2024

**HOYLE TANNER**  
 125 College Street, 4th Floor • Burlington, VT 05401  
 (802) 860-1331 • www.foyletanner.com

TOWN OF MONTGOMERY  
 MONTGOMERY, VERMONT  
 MONTGOMERY CENTER STREETSCAPE  
 LEGEND SHEET

PROJECT NO. 22.129801.00  
 SHEET NO.

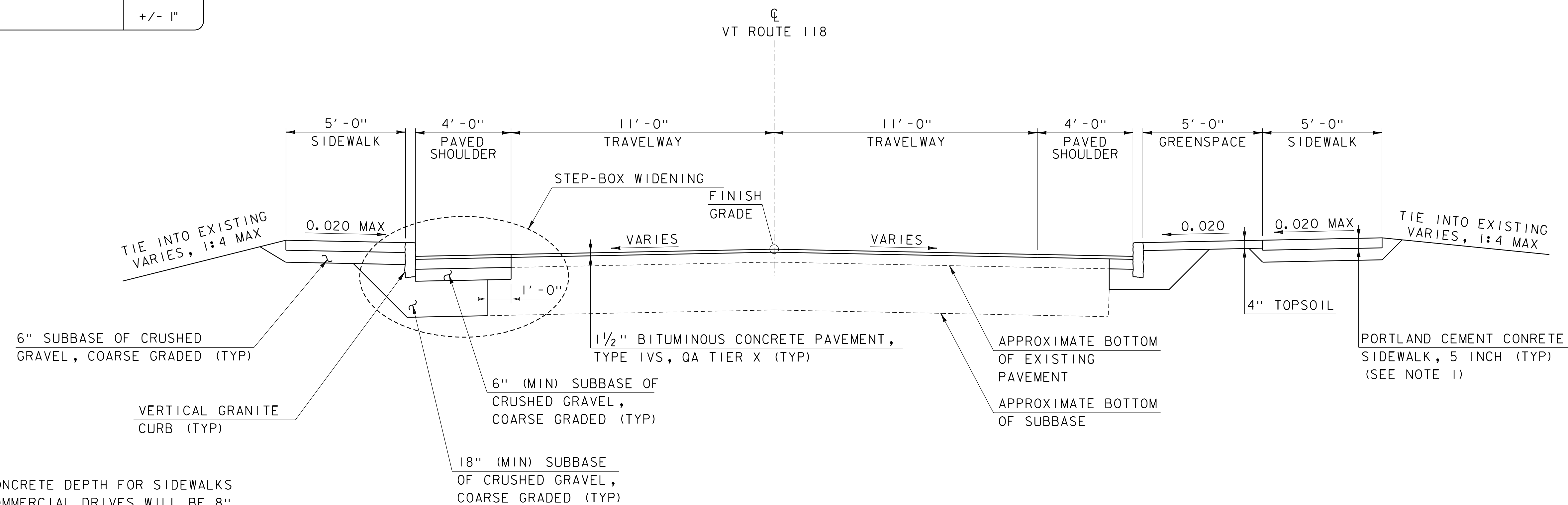
5/1/2024 4:55:31 PM V:\PROJECTS\Montgomery-VT22_129801_00-Montgomery-Center-Streetscape\2-CADD\CutSheets\2212980100leg.dgn



**SAMPLE EXISTING VT ROUTE 118 TYPICAL SECTION**

SCALE:  $\frac{3}{8}'' = 1' - 0''$

MATERIAL TOLERANCES (IF USED ON PROJECT)	
SURFACE	
- PAVEMENT (TOTAL THICKNESS)	+/- 1/4"
- AGGREGATE SURFACE COURSE	+/- 1/2"
SUBBASE	
SAND BORROW	+/- 1"



**SAMPLE PROPOSED VT ROUTE 118 TYPICAL SECTION**

SCALE:  $\frac{3}{8}'' = 1' - 0''$

STA. 124+59 TO 131+43

**NOTES**

- THE MINIMUM CONCRETE DEPTH FOR SIDEWALKS CROSSING COMMERCIAL DRIVES WILL BE 8".

REV	DESCRIPTION	DATE

PROJECT NO.	DESIGNED	DRAWN	CHECKED	DATE
TAP TA21(S)	ZAR	ZAR	XXX	APRIL 2024
FILENAME	MODEL NAME	SCALE	AS SHOWN	
2212980100typ	1V001			

**HOYLE TANNER**  
 125 College Street, 4th Floor • Burlington, VT 05401  
 (802) 860-1331 • www.foyletanner.com

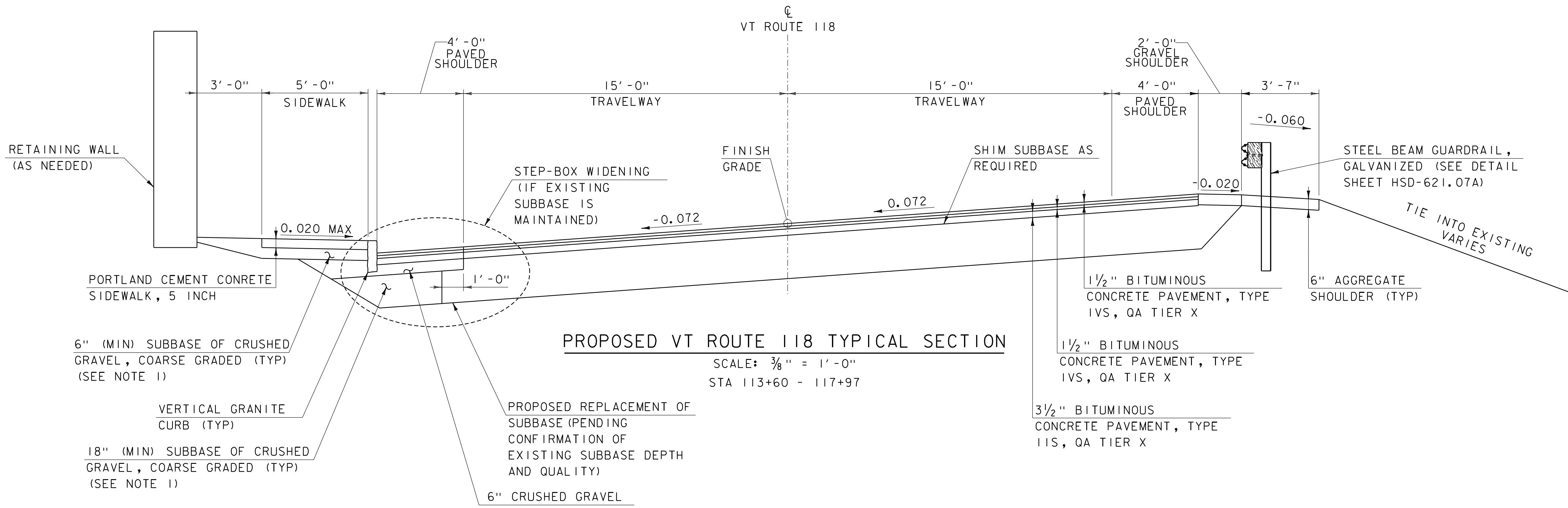
TOWN OF MONTGOMERY  
 MONTGOMERY, VERMONT  
 MONTGOMERY CENTER STREETSCAPE  
 ROADWAY TYPICAL SECTION (1 OF 2)

PROJECT NO. 22.129801.00  
 SHEET NO.

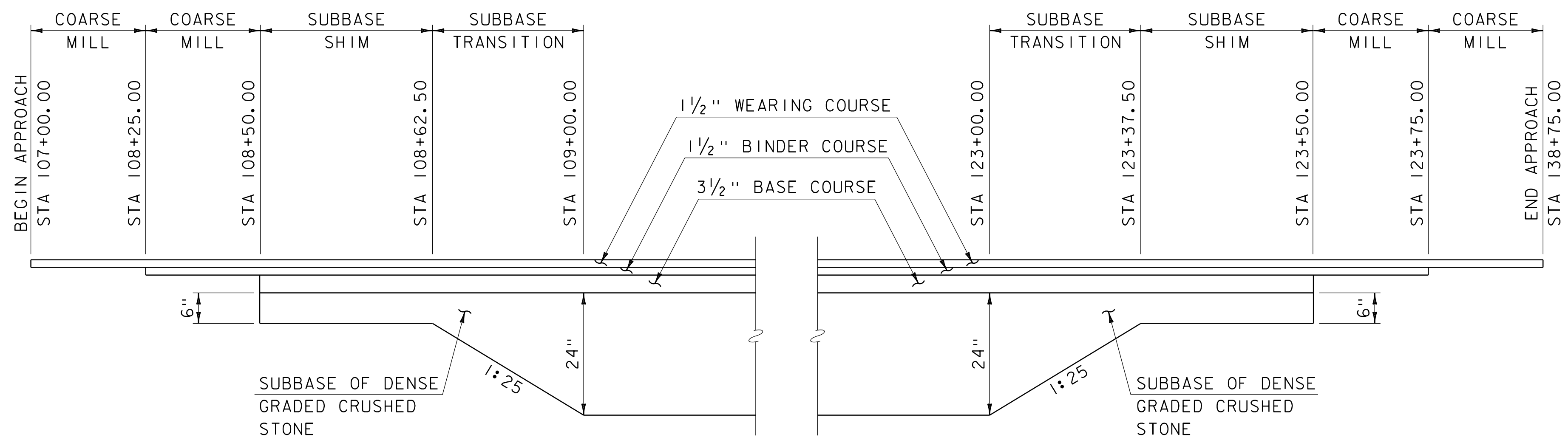
**3**

SHEET 3 OF 38

5/1/2024 4:55:32 PM V:\PROJECTS\Montgomery-VT22_128801_00\Montgomery-Center-Streetscape2-CADD\CutSheets\2212980100typ.dgn



**PROPOSED VT ROUTE 118 TYPICAL SECTION**  
 SCALE: 3/8" = 1'-0"  
 STA 113+60 - 117+97



**VT 118 MATERIAL TRANSITION DETAIL**  
 NOT TO SCALE

**NOTES**

1. THE MINIMUM CONCRETE DEPTH FOR SIDEWALKS CROSSING COMMERCIAL DRIVES WILL BE 8".
2. BEGIN PROJECT AND END PROJECT STATIONS AS SHOWN ON THE LAYOUT SHEETS CORRESPOND TO THE LIMITS OF SIDEWALK AND WIDENED ROADWAY SHOULDERS FOR THE PROJECT ARE INDEPENDENT OF THE VT 118 MATERIAL TRANSITIONS.

REV	DESCRIPTION	DATE

PROJECT NO.	DESIGNED	DRAWN	CHECKED	DATE
TAP TA21(S)	ZAR	ZAR	XXX	APRIL 2024
FILENAME				
MODEL NAME				
SCALE				
AS SHOWN				

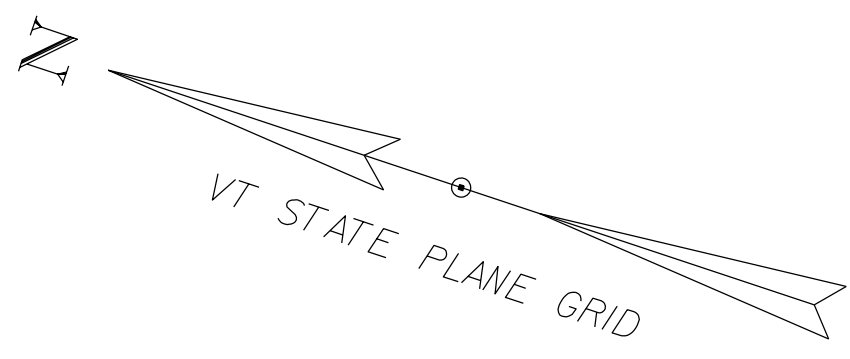
**HOYLE TANNER**  
 125 College Street, 4th Floor • Burlington, VT 05401  
 (802) 860-1331 • www.hoyletanner.com

TOWN OF MONTGOMERY  
 MONTGOMERY, VERMONT  
 MONTGOMERY CENTER STREETSCAPE  
 ROADWAY TYPICAL SECTION (2 OF 2)

PROJECT NO. 22.129801.00  
 SHEET NO.

**4**

SHEET 4 OF 38

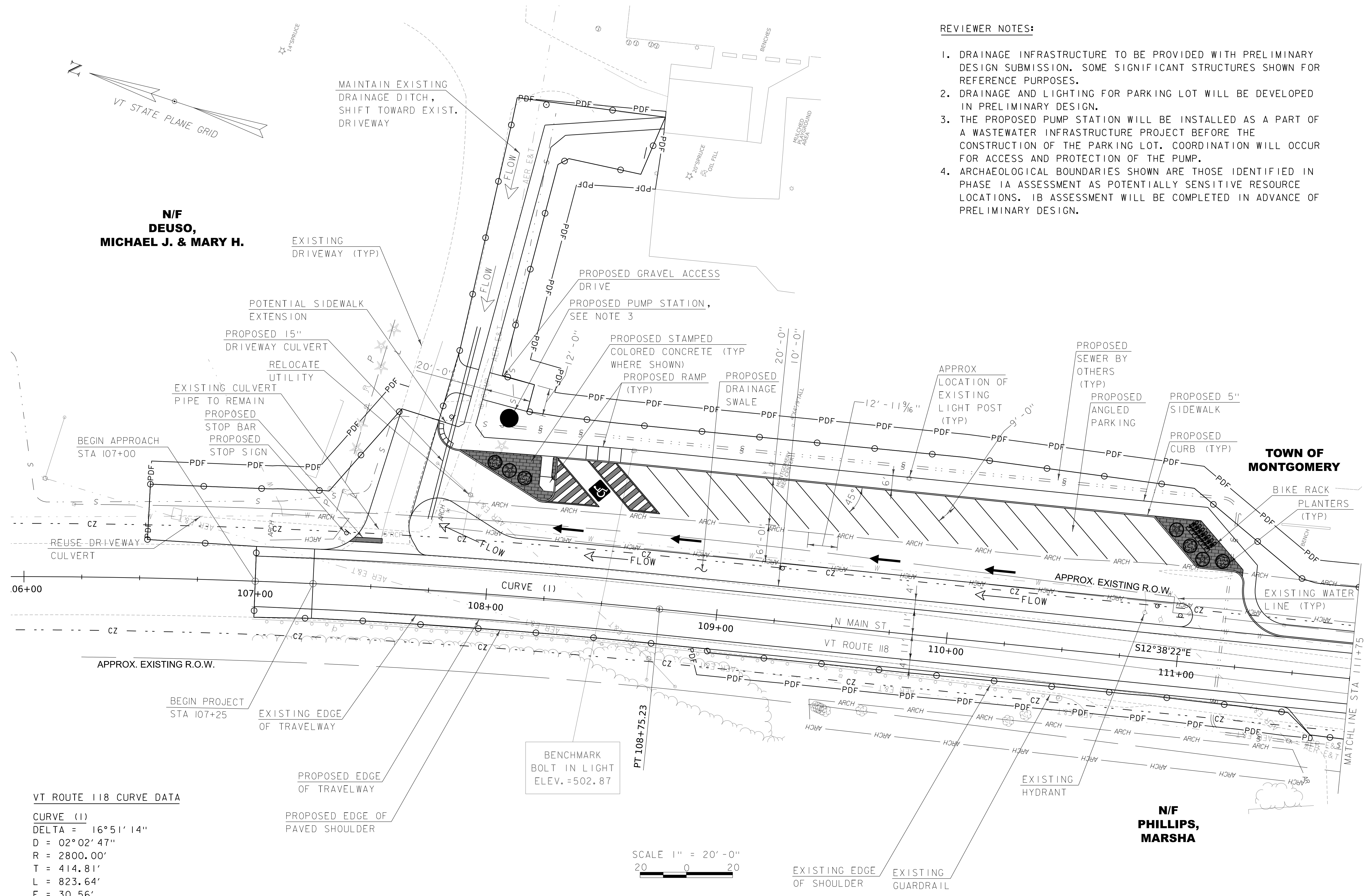


**N/F  
DEUSO,  
MICHAEL J. & MARY H.**

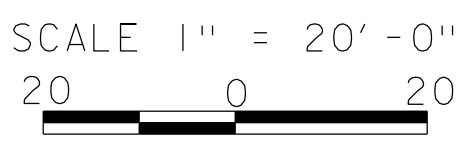
MAINTAIN EXISTING  
DRAINAGE DITCH,  
SHIFT TOWARD EXIST.  
DRIVEWAY

**REVIEWER NOTES:**

1. DRAINAGE INFRASTRUCTURE TO BE PROVIDED WITH PRELIMINARY DESIGN SUBMISSION. SOME SIGNIFICANT STRUCTURES SHOWN FOR REFERENCE PURPOSES.
2. DRAINAGE AND LIGHTING FOR PARKING LOT WILL BE DEVELOPED IN PRELIMINARY DESIGN.
3. THE PROPOSED PUMP STATION WILL BE INSTALLED AS A PART OF A WASTEWATER INFRASTRUCTURE PROJECT BEFORE THE CONSTRUCTION OF THE PARKING LOT. COORDINATION WILL OCCUR FOR ACCESS AND PROTECTION OF THE PUMP.
4. ARCHAEOLOGICAL BOUNDARIES SHOWN ARE THOSE IDENTIFIED IN PHASE 1A ASSESSMENT AS POTENTIALLY SENSITIVE RESOURCE LOCATIONS. 1B ASSESSMENT WILL BE COMPLETED IN ADVANCE OF PRELIMINARY DESIGN.



**VT ROUTE 118 CURVE DATA**  
 CURVE (1)  
 DELTA = 16°51'14"  
 D = 02°02'47"  
 R = 2800.00'  
 T = 414.81'  
 L = 823.64'  
 E = 30.56'

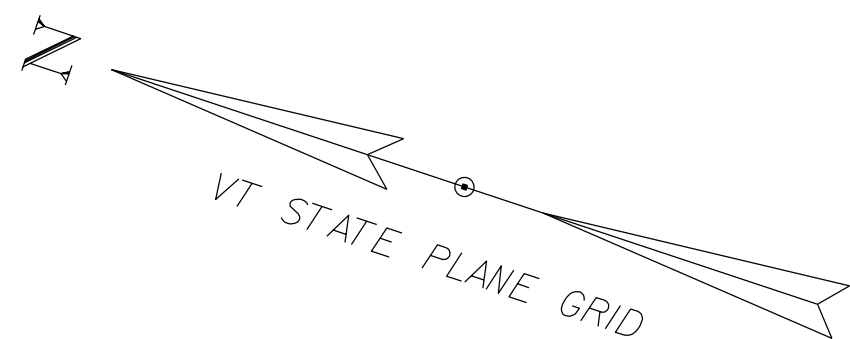


REV	DESCRIPTION	DATE

**HOYLE  
TANNER**

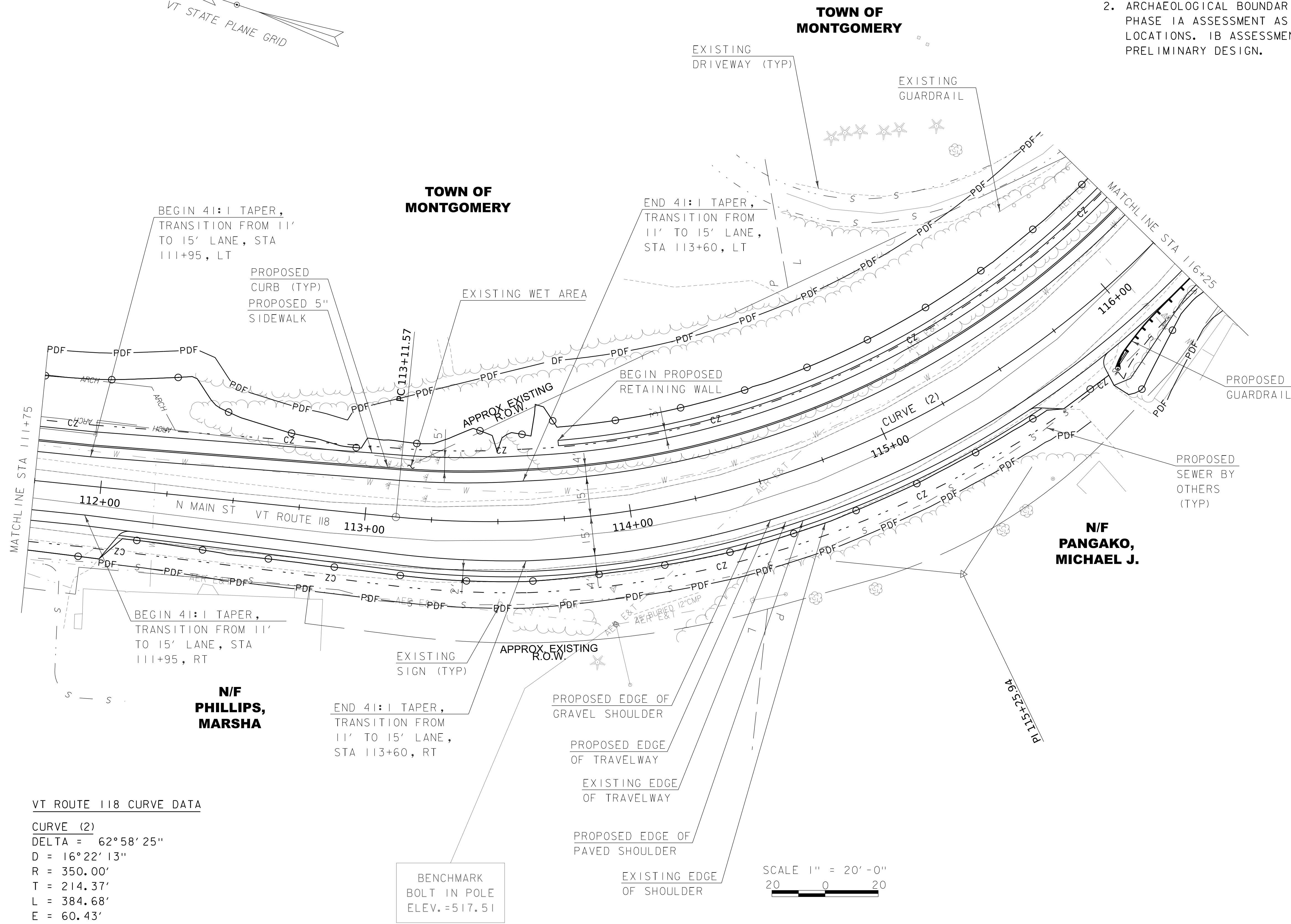
125 College Street, 4th Floor • Burlington, VT 05401  
 (802) 860-1331 • www.hoyletanner.com

TOWN OF MONTGOMERY  
 MONTGOMERY, VERMONT  
 MONTGOMERY CENTER STREETSCAPE  
 LAYOUT SHEET (1 OF 7)



**REVIEWER NOTES:**

1. DRAINAGE INFRASTRUCTURE TO BE PROVIDED WITH PRELIMINARY DESIGN SUBMISSION. SOME SIGNIFICANT STRUCTURES SHOWN FOR REFERENCE PURPOSES.
2. ARCHAEOLOGICAL BOUNDARIES SHOWN ARE THOSE IDENTIFIED IN PHASE IA ASSESSMENT AS POTENTIALLY SENSITIVE RESOURCE LOCATIONS. IB ASSESSMENT WILL BE COMPLETED IN ADVANCE OF PRELIMINARY DESIGN.



**VT ROUTE 118 CURVE DATA**

CURVE (2)  
 DELTA = 62° 58' 25"  
 D = 16° 22' 13"  
 R = 350.00'  
 T = 214.37'  
 L = 384.68'  
 E = 60.43'

BENCHMARK  
 BOLT IN POLE  
 ELEV. = 517.51

SCALE 1" = 20'-0"  
 20 0 20

REV	DESCRIPTION	DATE


W/OT PROJECT NO. TAP TA21(S)  
 FILENAME 2212980100tbl.lay  
 MODEL NAME 1b/02  
 SCALE AS SHOWN  
 CHECKED XXX  
 DRAWN ZAR  
 DESIGNED ZAR  
 DATE APRIL 2024

HOYLE  
 TANNER  
 125 College Street, 4th Floor • Burlington, VT 05401  
 (802) 860-1331 • www.hoyletanner.com

TOWN OF MONTGOMERY  
 MONTGOMERY, VERMONT  
 MONTGOMERY CENTER STREETSCAPE  
 LAYOUT SHEET (2 OF 7)

PROJECT NO. 22.129801.00  
 SHEET NO.  
**6**  
 SHEET 6 OF 38

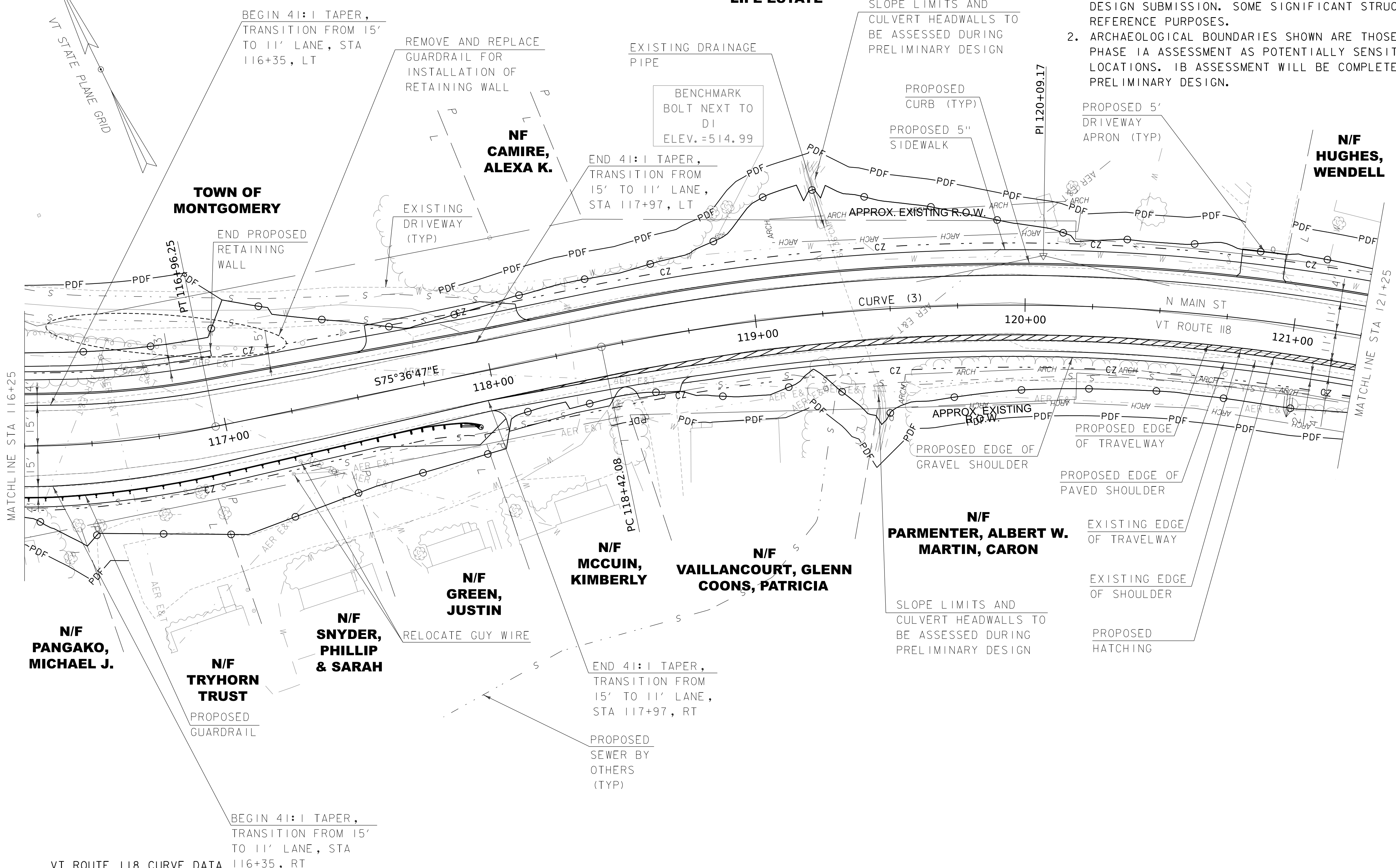
5/1/2024 4:55:33 PM V:\1_PROJECTS\Montgomery-VT22_129801_00-Montgomery-Center-Streetscape2-CADD\CutSheets\2212980100tbl.lay.dgn



**N/F  
GENDRON, ROBERT C. & DIANE  
LIFE ESTATE**

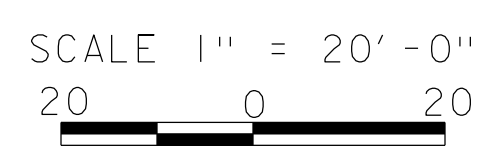
**REVIEWER NOTES:**

1. DRAINAGE INFRASTRUCTURE TO BE PROVIDED WITH PRELIMINARY DESIGN SUBMISSION. SOME SIGNIFICANT STRUCTURES SHOWN FOR REFERENCE PURPOSES.
2. ARCHAEOLOGICAL BOUNDARIES SHOWN ARE THOSE IDENTIFIED IN PHASE IA ASSESSMENT AS POTENTIALLY SENSITIVE RESOURCE LOCATIONS. IB ASSESSMENT WILL BE COMPLETED IN ADVANCE OF PRELIMINARY DESIGN.



**VT ROUTE 118 CURVE DATA**

CURVE (3)
DELTA = 25° 07' 10"
D = 07° 38' 22"
R = 750.00'
T = 167.09'
L = 328.81'
E = 18.39'



REV	DESCRIPTION	DATE

WAT PROJECT NO.	DESIGNED	DRAWN	CHECKED	DATE
TAP TA21(S)	ZAR	ZAR	XXX	APRIL 2024
FILENAME	2212980100tbl.ly			
MODEL NAME	IBV03			
SCALE				
AS SHOWN				

**HOYLE  
TANNER**

125 College Street, 4th Floor • Burlington, VT 05401  
(802) 860-1331 • www.hoyletanner.com

TOWN OF MONTGOMERY  
MONTGOMERY, VERMONT

MONTGOMERY CENTER STREETSCAPE

LAYOUT SHEET (3 OF 7)

---

PROJECT NO. 22.129801.00

SHEET NO.

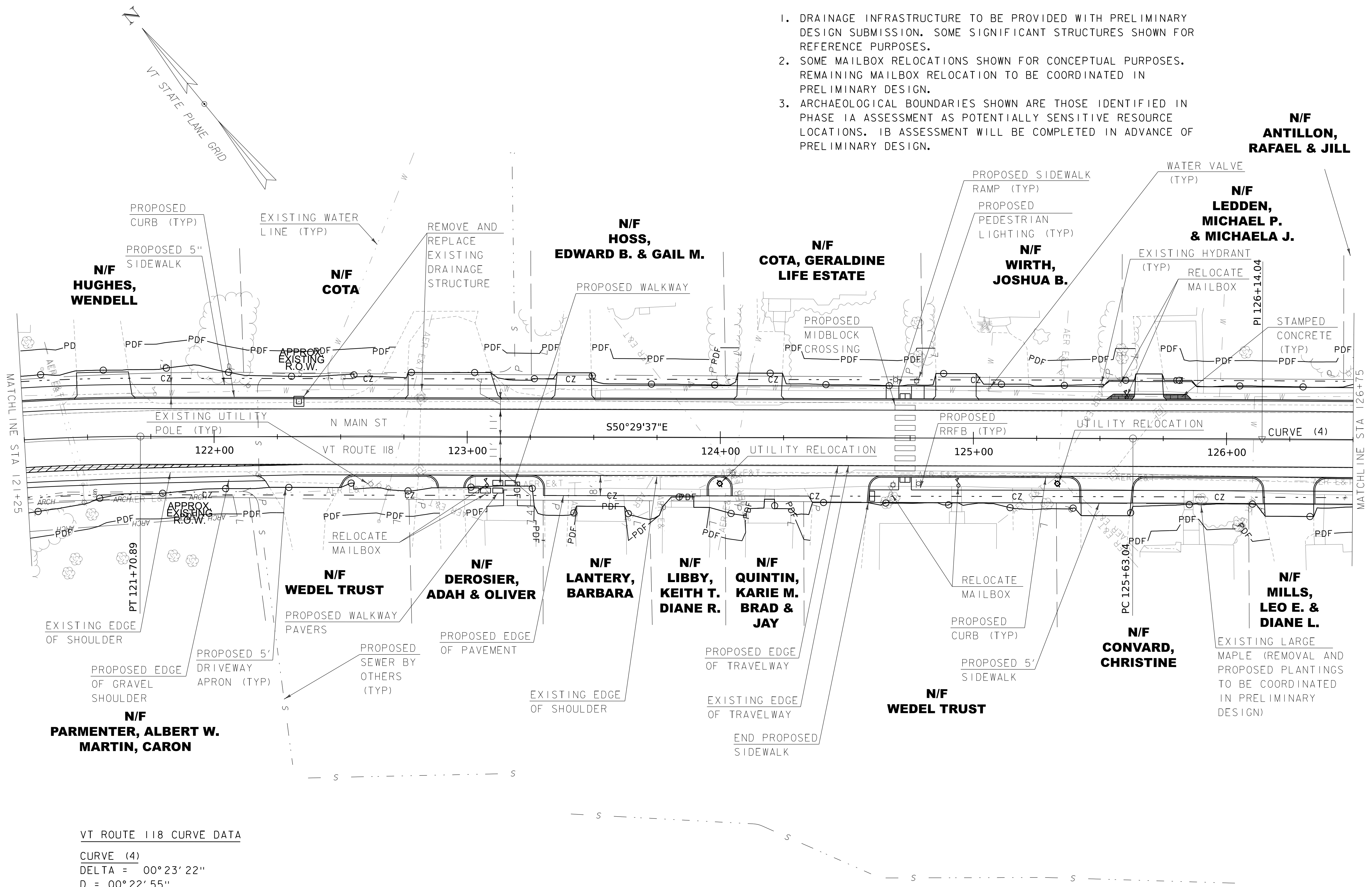
**7**

SHEET 7 OF 38

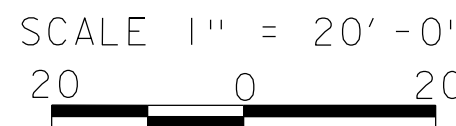
5/1/2024 4:55:34 PM V:\1_PROJECTS\Montgomery-VT22_129801_00-Montgomery-Center-Streetscape2-CADD\CutSheets\2212980100tbl_ly.dgn

REVIEWER NOTES:

1. DRAINAGE INFRASTRUCTURE TO BE PROVIDED WITH PRELIMINARY DESIGN SUBMISSION. SOME SIGNIFICANT STRUCTURES SHOWN FOR REFERENCE PURPOSES.
2. SOME MAILBOX RELOCATIONS SHOWN FOR CONCEPTUAL PURPOSES. REMAINING MAILBOX RELOCATION TO BE COORDINATED IN PRELIMINARY DESIGN.
3. ARCHAEOLOGICAL BOUNDARIES SHOWN ARE THOSE IDENTIFIED IN PHASE 1A ASSESSMENT AS POTENTIALLY SENSITIVE RESOURCE LOCATIONS. 1B ASSESSMENT WILL BE COMPLETED IN ADVANCE OF PRELIMINARY DESIGN.



VT ROUTE 118 CURVE DATA  
 CURVE (4)  
 DELTA = 00° 23' 22"  
 D = 00° 22' 55"  
 R = 15000.00'  
 T = 50.99'  
 L = 101.99'  
 E = 0.09'



REV	DESCRIPTION	DATE

PROJECT NO.	DATE
22.129801.00	APRIL 2024

DESIGNED	DRAWN	CHECKED	DATE
ZAR	ZAR	XXX	

**HOYLE TANNER**

125 College Street, 4th Floor • Burlington, VT 05401  
 (802) 860-1331 • www.foyletanner.com

TOWN OF MONTGOMERY  
 MONTGOMERY, VERMONT

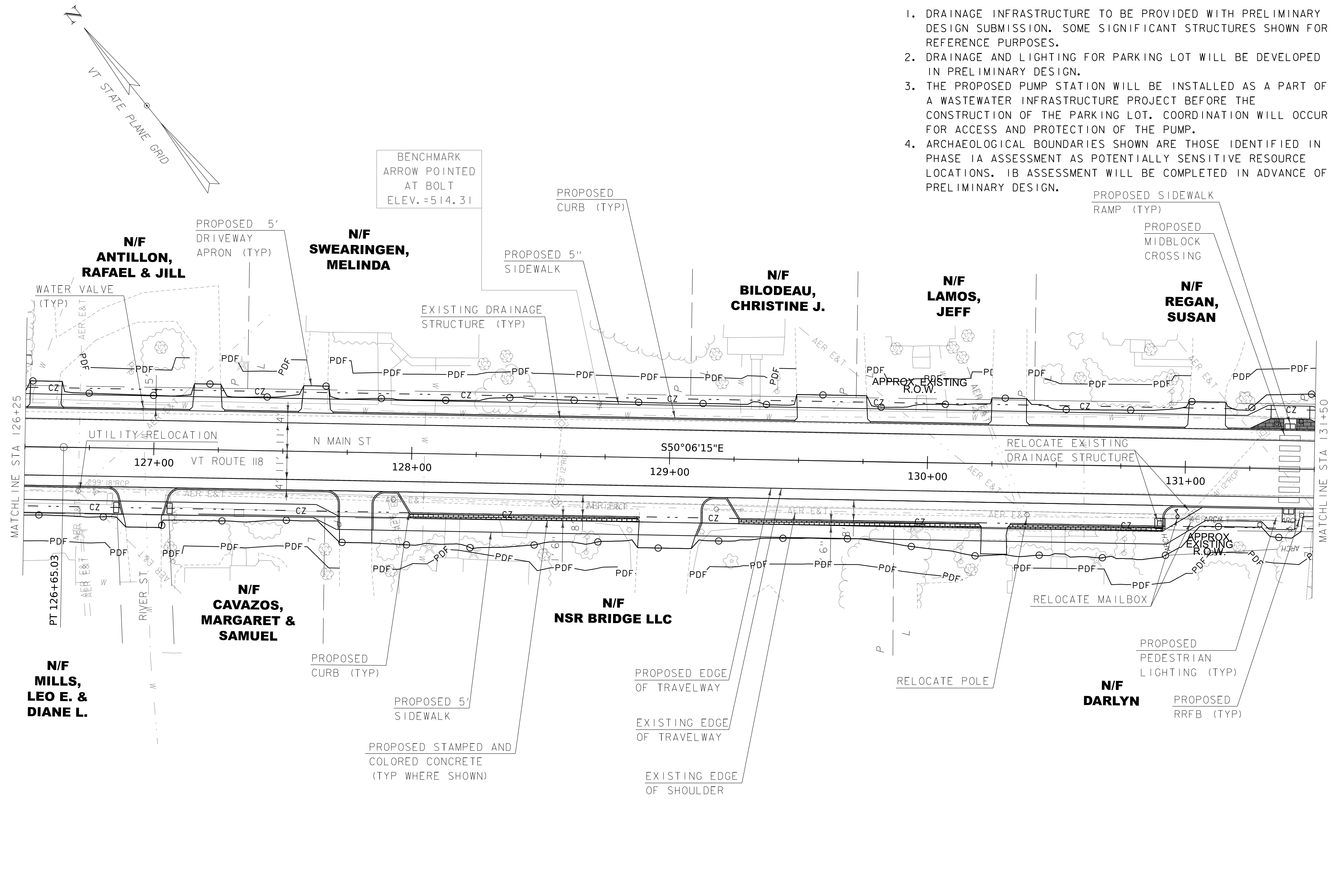
MONTGOMERY CENTER STREETSCAPE

LAYOUT SHEET (4 OF 7)

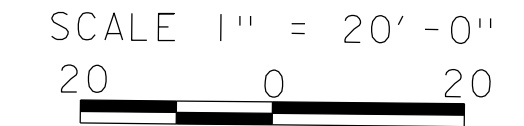
PROJECT NO. 22.129801.00  
 SHEET NO. **8**  
 SHEET 8 OF 38

This document is prepared as an instrument of service and shall remain the property of Hoyle, Tanner. It may not be used, reproduced, disseminated or transferred in any manner, including electronically, for any other purpose than this project, without the written permission of Hoyle, Tanner.





- REVIEWER NOTES:**
1. DRAINAGE INFRASTRUCTURE TO BE PROVIDED WITH PRELIMINARY DESIGN SUBMISSION. SOME SIGNIFICANT STRUCTURES SHOWN FOR REFERENCE PURPOSES.
  2. DRAINAGE AND LIGHTING FOR PARKING LOT WILL BE DEVELOPED IN PRELIMINARY DESIGN.
  3. THE PROPOSED PUMP STATION WILL BE INSTALLED AS A PART OF A WASTEWATER INFRASTRUCTURE PROJECT BEFORE THE CONSTRUCTION OF THE PARKING LOT. COORDINATION WILL OCCUR FOR ACCESS AND PROTECTION OF THE PUMP.
  4. ARCHAEOLOGICAL BOUNDARIES SHOWN ARE THOSE IDENTIFIED IN PHASE IA ASSESSMENT AS POTENTIALLY SENSITIVE RESOURCE LOCATIONS. IB ASSESSMENT WILL BE COMPLETED IN ADVANCE OF PRELIMINARY DESIGN.



REV	DESCRIPTION	DATE

WAT PROJECT NO.	DESIGNED	DRAWN	CHECKED	DATE
TAP TA21(S)	ZAR	ZAR	XXX	APRIL 2024
FILENAME	2212980100bdr_Lay	ZAR	XXX	
MODEL NAME	IBV05	ZAR	XXX	
SCALE	AS SHOWN			

**HOYLE TANNER**

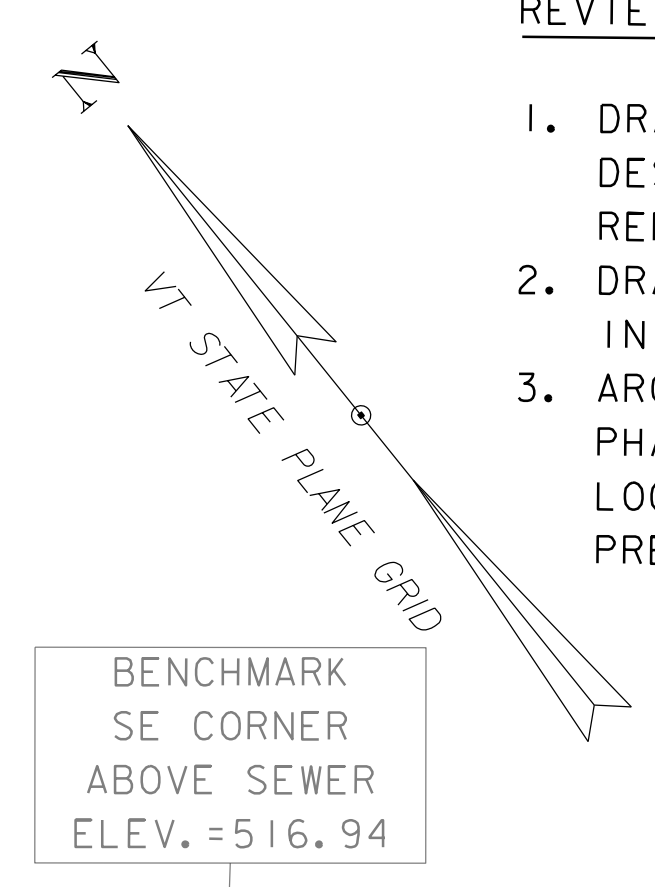
125 College Street, 4th Floor • Burlington, VT 05401  
(802) 860-1331 • www.hoyletanner.com

TOWN OF MONTGOMERY  
MONTGOMERY, VERMONT

MONTGOMERY CENTER STREETSCAPE

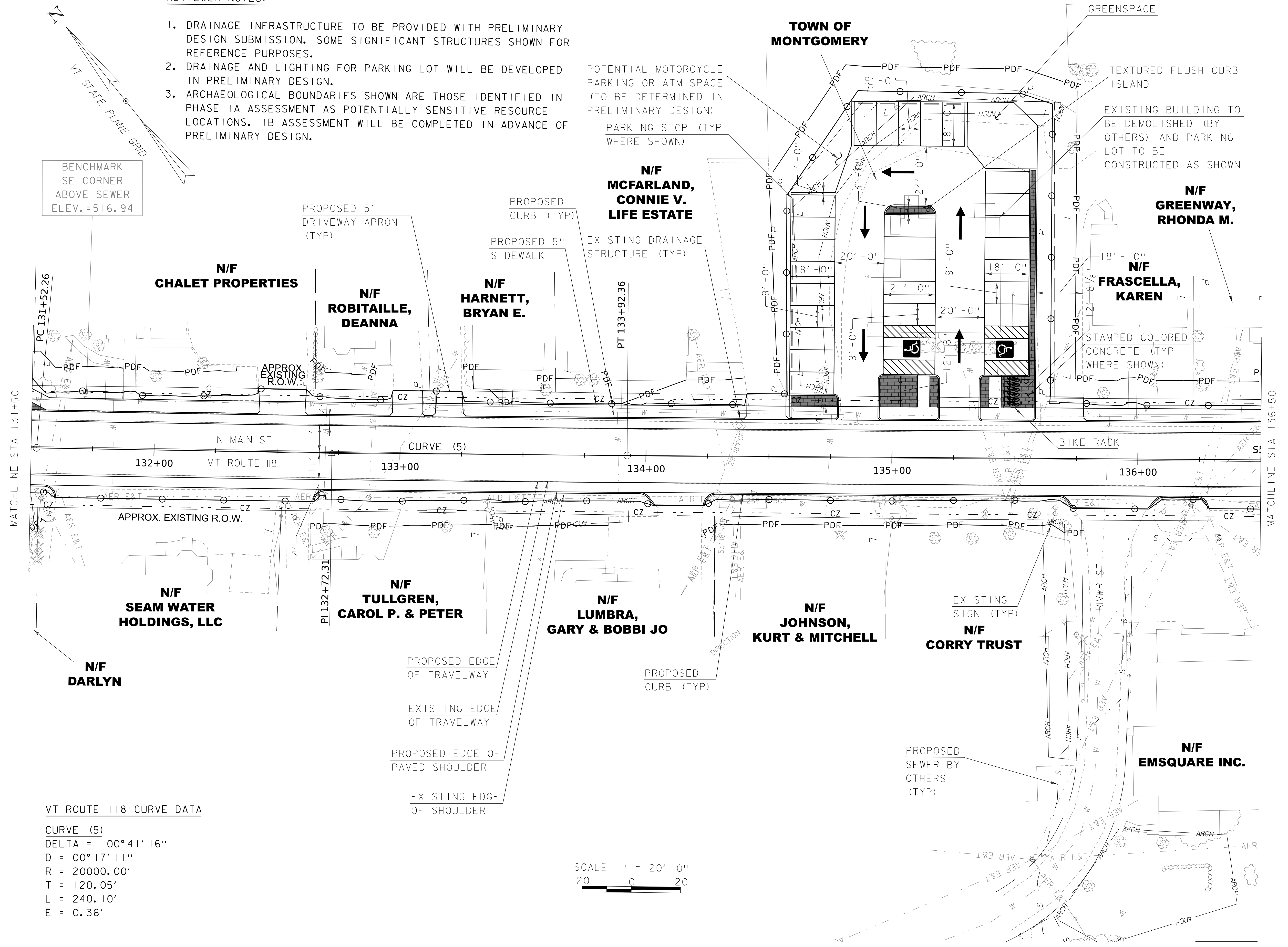
LAYOUT SHEET (5 OF 7)

This document is prepared as an instrument of service and shall remain the property of Hoyle, Tanner. It may not be used, reproduced, disseminated or transferred in any manner, including electronically, for any other purpose than this project, without the written permission of Hoyle, Tanner.



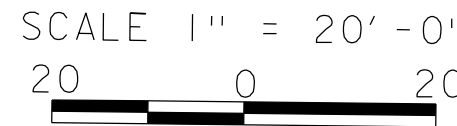
**REVIEWER NOTES:**

1. DRAINAGE INFRASTRUCTURE TO BE PROVIDED WITH PRELIMINARY DESIGN SUBMISSION. SOME SIGNIFICANT STRUCTURES SHOWN FOR REFERENCE PURPOSES.
2. DRAINAGE AND LIGHTING FOR PARKING LOT WILL BE DEVELOPED IN PRELIMINARY DESIGN.
3. ARCHAEOLOGICAL BOUNDARIES SHOWN ARE THOSE IDENTIFIED IN PHASE 1A ASSESSMENT AS POTENTIALLY SENSITIVE RESOURCE LOCATIONS. 1B ASSESSMENT WILL BE COMPLETED IN ADVANCE OF PRELIMINARY DESIGN.



**VT ROUTE 118 CURVE DATA**

<b>CURVE (5)</b>
DELTA = 00° 41' 16"
D = 00° 17' 11"
R = 20000.00'
T = 120.05'
L = 240.10'
E = 0.36'



REV	DESCRIPTION	DATE

W/OT PROJECT NO.	TAP TAZ1(S)	DESIGNED	DRAWN	CHECKED	DATE
2212980100bdr	18	ZAR	ZAR	XXX	APRIL 2024

**HOYLE TANNER**

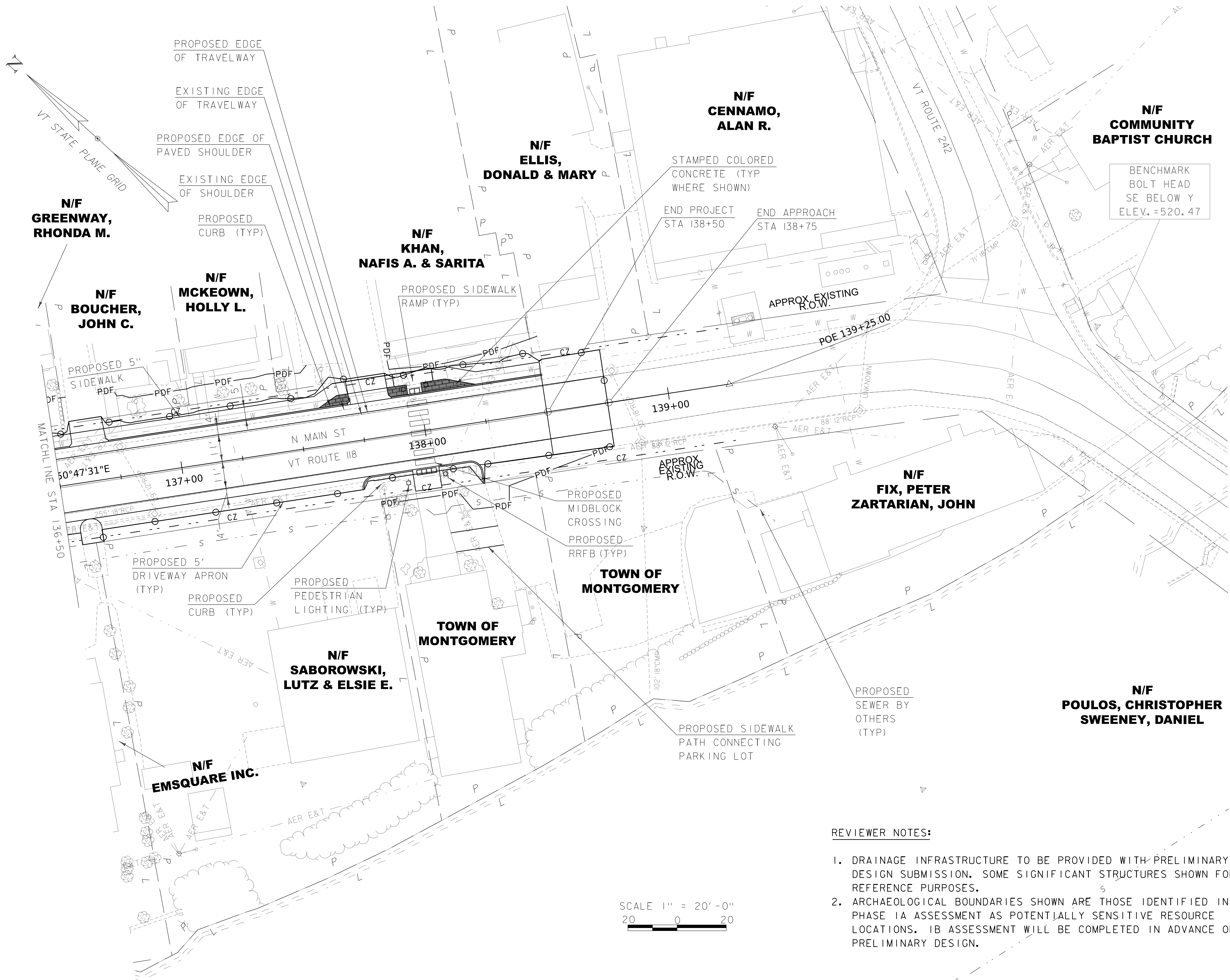
125 College Street, 4th Floor • Burlington, VT 05401  
(802) 860-1331 • www.foyletanner.com

TOWN OF MONTGOMERY  
MONTGOMERY, VERMONT

MONTGOMERY CENTER STREETSCAPE

LAYOUT SHEET (6 OF 7)

This document is prepared as an instrument of service and shall remain the property of Hoyle, Tanner. It may not be used, reproduced, disseminated or transferred in any manner, including electronically, for any other purpose than this project, without the written permission of Hoyle, Tanner.



**REVIEWER NOTES:**

1. DRAINAGE INFRASTRUCTURE TO BE PROVIDED WITH PRELIMINARY DESIGN SUBMISSION. SOME SIGNIFICANT STRUCTURES SHOWN FOR REFERENCE PURPOSES.
2. ARCHAEOLOGICAL BOUNDARIES SHOWN ARE THOSE IDENTIFIED IN PHASE IA ASSESSMENT AS POTENTIALLY SENSITIVE RESOURCE LOCATIONS. IB ASSESSMENT WILL BE COMPLETED IN ADVANCE OF PRELIMINARY DESIGN.

REV	DESCRIPTION	DATE

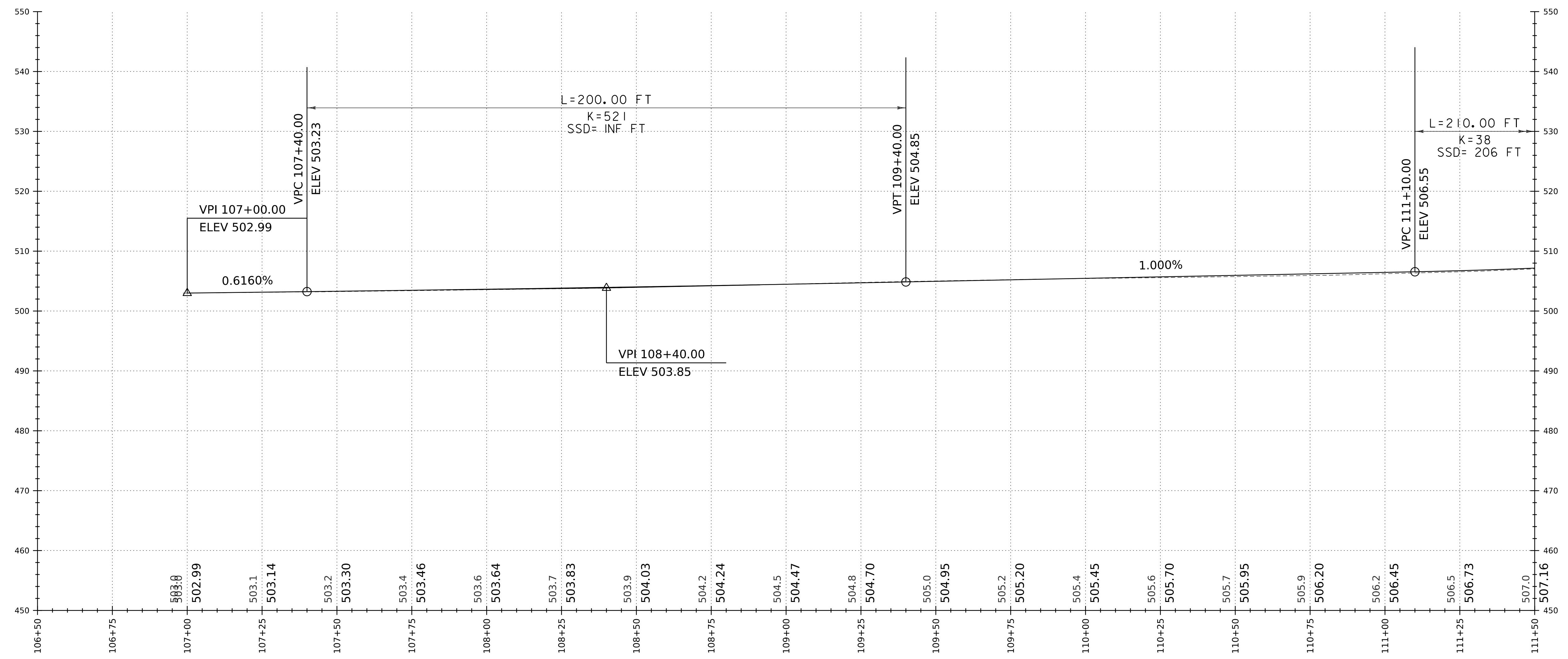
  

WAT PROJECT NO.	TAP TA21(S)	DESIGNED	DRAWN	CHECKED	DATE
2212980100bdr	18	ZAR	ZAR	XXX	APRIL 2024
FILENAME	MODEL NAME	SCALE	AS SHOWN		
2212980100bdr	18	1/8"=1'-0"			

**HOYLE TANNER**  
125 College Street, 4th Floor • Burlington, VT 05401  
(802) 860-1331 • www.hoyletanner.com

TOWN OF MONTGOMERY  
MONTGOMERY, VERMONT  
MONTGOMERY CENTER STREETSCAPE  
LAYOUT SHEET (7 OF 7)

5/1/2024 4:55:36 PM V:\PROJECTS\Montgomery-VT22_128801_00-Montgomery-Center-Streetscape2-CADD\CutSheets\2212980100pro.dgn



**VT ROUTE 118 PROFILE**  
 SCALE: HORIZONTAL 1" = 20' -0"  
 VERTICAL 1" = 10' -0"

NOTE  
 GRADES SHOWN TO THE NEAREST TENTH ARE EXISTING GROUND ALONG  $\varnothing$   
 GRADES SHOWN TO THE NEAREST HUNDREDTH ARE FINISH GRADE ALONG  $\varnothing$

TO BE INCLUDED IN PRELIMINARY PLANS

**VT ROUTE 118 BANKING DIAGRAM**  
 SCALE: HORIZONTAL 1" = 20' -0"

REV	DESCRIPTION	DATE

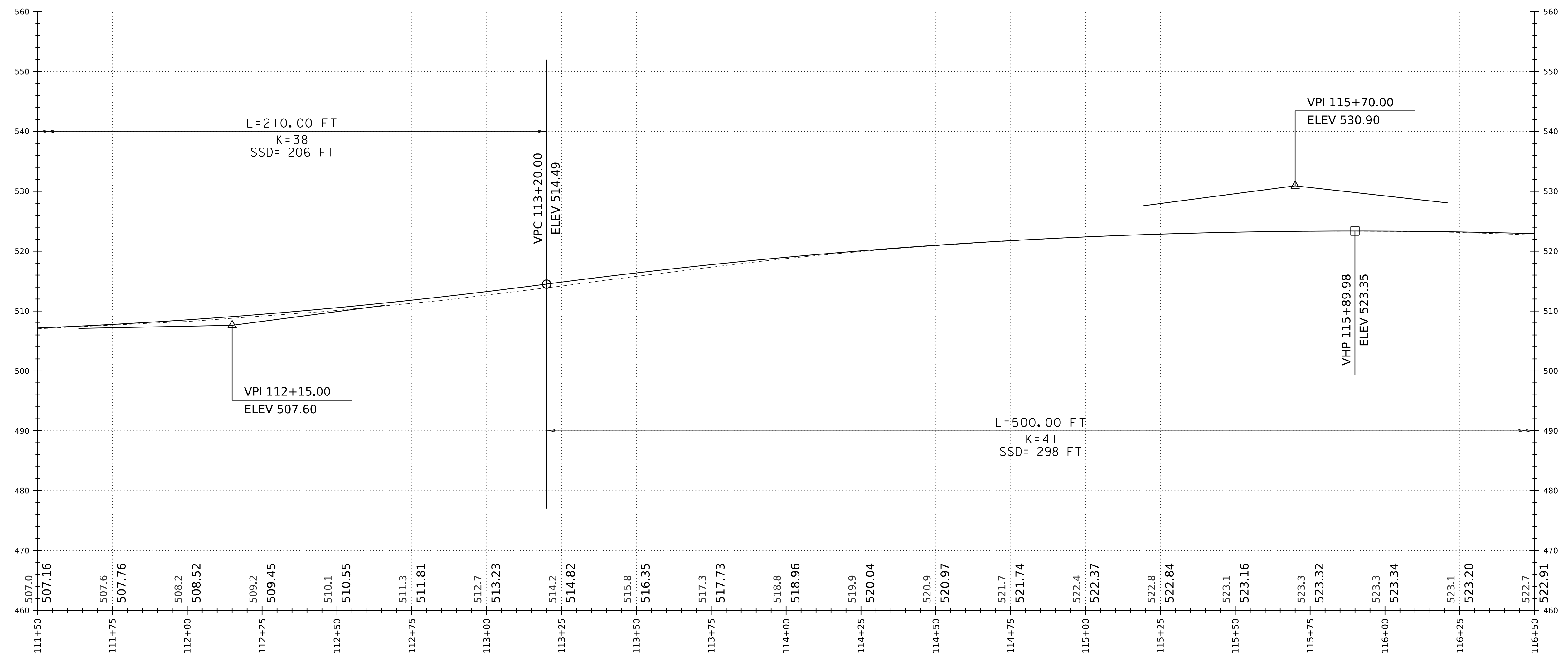
  

PROJECT NO.	22.129801.00
FILENAME	2212980100pro
MODEL NAME	pro01
SCALE	AS SHOWN
CHECKED	XXX
DATE	APRIL 2024



TOWN OF MONTGOMERY  
 MONTGOMERY, VERMONT  
 MONTGOMERY CENTER STREETScape  
 VT 118 PROFILE SHEET (1 OF 7)

5/1/2024 4:55:36 PM V:\PROJECTS\Montgomery-VT22_128801_00-Montgomery-Center-Streetscape2-CADD\CutSheets\2212980100pro.dgn



**VT ROUTE 118 PROFILE**  
 SCALE: HORIZONTAL 1" = 20' -0"  
 VERTICAL 1" = 10' -0"

NOTE  
 GRADES SHOWN TO THE NEAREST TENTH ARE EXISTING GROUND ALONG C  
 GRADES SHOWN TO THE NEAREST HUNDRETH ARE FINISH GRADE ALONG C

TO BE INCLUDED IN PRELIMINARY PLANS

**VT ROUTE 118 BANKING DIAGRAM**  
 SCALE: HORIZONTAL 1" = 20' -0"

REV	DESCRIPTION	DATE

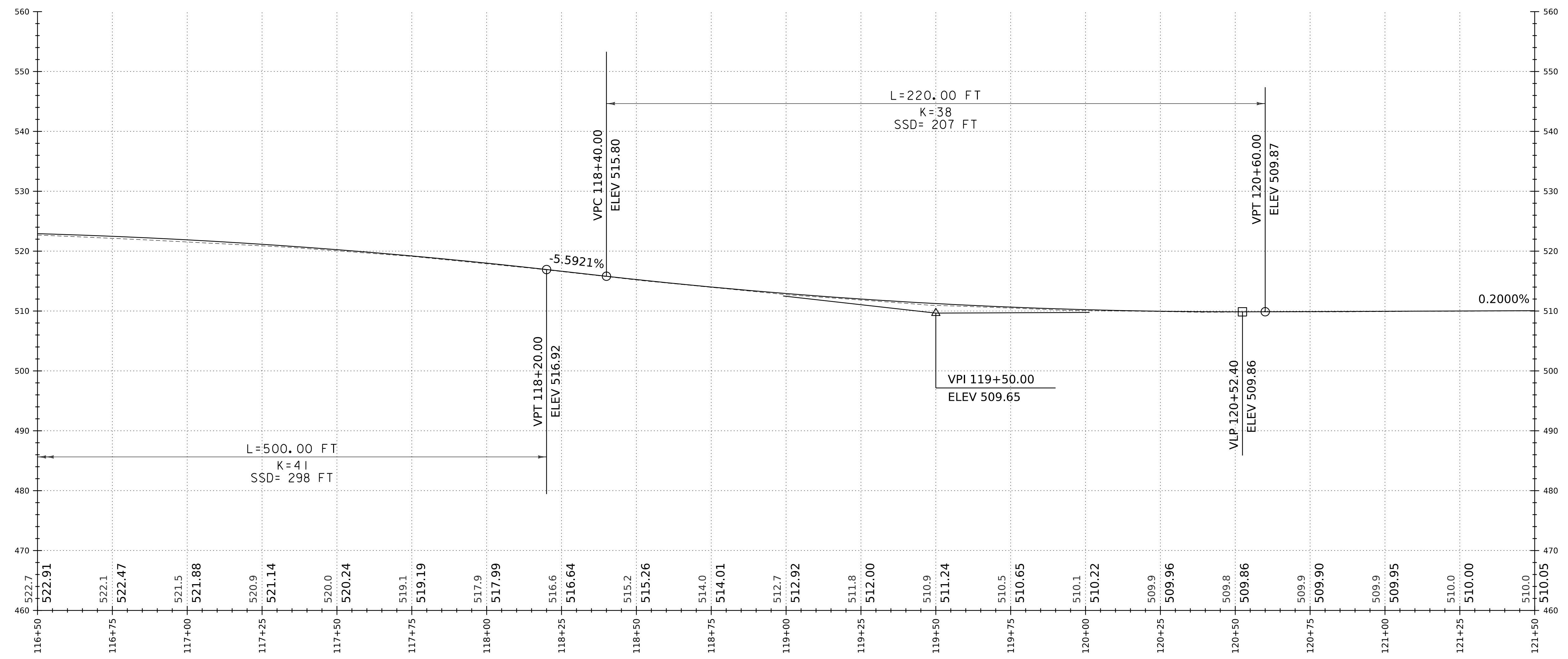
PROJECT NO.	DESIGNED	DRAWN	CHECKED
TAP TAZ1(S)	ZAR	ZAR	XXX
FILENAME	MODEL NAME	SCALE	AS SHOWN
2212980100pro	PROJ02	ZAR	XXX

This document is prepared as an instrument of service and shall remain the property of Hoyle, Tanner. It may not be used, reproduced, disseminated or transferred in any manner, including electronically, for any other purpose than this project, without the written permission of Hoyle, Tanner.

**HOYLE TANNER**  
 125 College Street, 4th Floor • Burlington, VT 05401  
 (802) 860-1331 • www.hoyletanner.com

TOWN OF MONTGOMERY  
 MONTGOMERY, VERMONT  
 MONTGOMERY CENTER STREETSCAPE  
 VT 118 PROFILE SHEET (2 OF 7)

5/1/2024 4:55:37 PM V:\PROJECTS\Montgomery-VT22_128801_00-Montgomery-Center-Streetscape2-CADD\CutSheets\2212980100pro.dgn



**VT ROUTE 118 PROFILE**  
 SCALE: HORIZONTAL 1" = 20' -0"  
 VERTICAL 1" = 10' -0"

NOTE  
 GRADES SHOWN TO THE NEAREST TENTH ARE EXISTING GROUND ALONG  $\varnothing$   
 GRADES SHOWN TO THE NEAREST HUNDREDTH ARE FINISH GRADE ALONG  $\varnothing$

TO BE INCLUDED IN PRELIMINARY PLANS

**VT ROUTE 118 BANKING DIAGRAM**  
 SCALE: HORIZONTAL 1" = 20' -0"

REV	DESCRIPTION	DATE

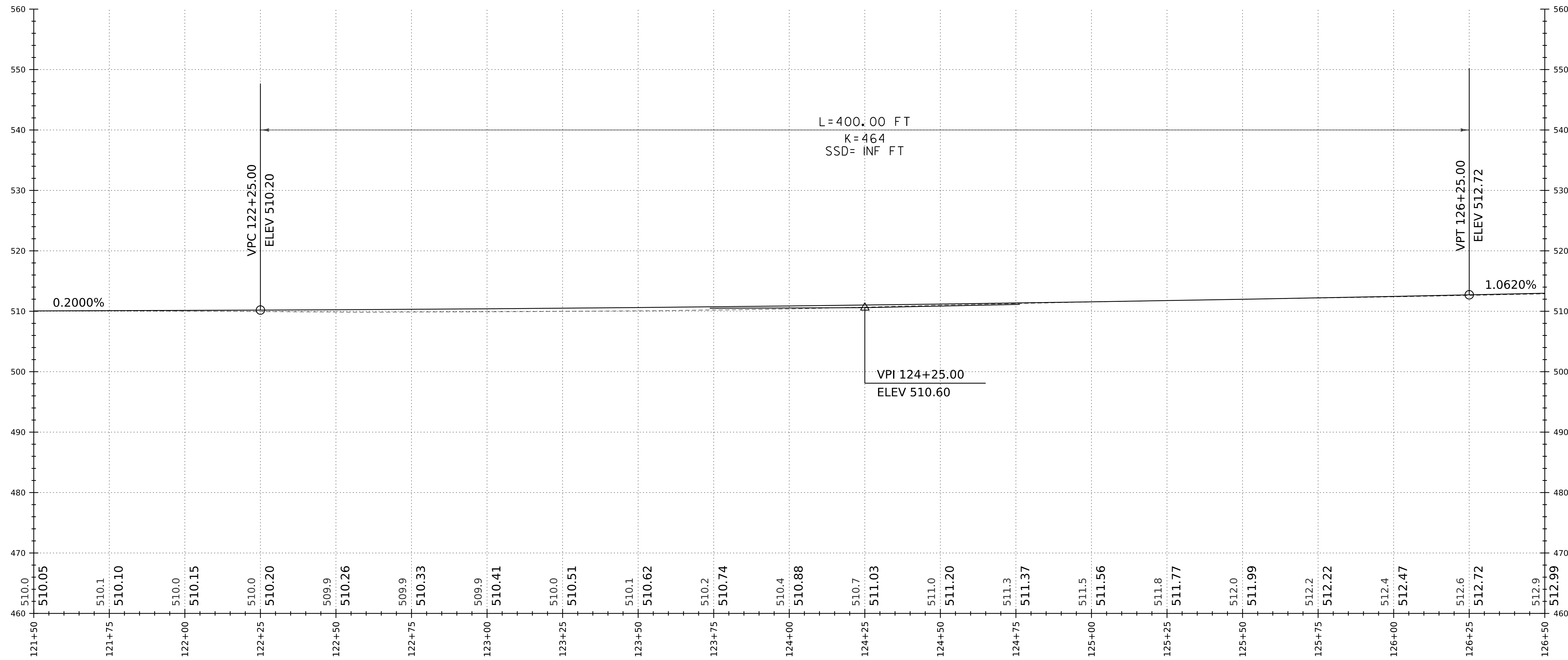
  

PROJECT NO.	22.129801.00
FILENAME	2212980100pro
MODEL NAME	PRO03
SCALE	AS SHOWN
CHECKED	XXX
DATE	APRIL 2024

**HOYLE TANNER**  
 125 College Street, 4th Floor • Burlington, VT 05401  
 (802) 860-1331 • www.hoyletanner.com

TOWN OF MONTGOMERY  
 MONTGOMERY, VERMONT  
 MONTGOMERY CENTER STREETSCAPE  
 VT 118 PROFILE SHEET (3 OF 7)

This document is prepared as an instrument of service and shall remain the property of Hoyle, Tanner. It may not be used, reproduced, disseminated or transferred in any manner, including electronically, for any other purpose than this project, without the written permission of Hoyle, Tanner.



**VT ROUTE 118 PROFILE**

SCALE: HORIZONTAL 1" = 20' -0"  
 VERTICAL 1" = 10' -0"

NOTE  
 GRADES SHOWN TO THE NEAREST TENTH ARE EXISTING GROUND ALONG CL  
 GRADES SHOWN TO THE NEAREST HUNDREDTH ARE FINISH GRADE ALONG CL

TO BE INCLUDED IN PRELIMINARY PLANS

**VT ROUTE 118 BANKING DIAGRAM**

SCALE: HORIZONTAL 1" = 20' -0"

REV	DESCRIPTION	DATE

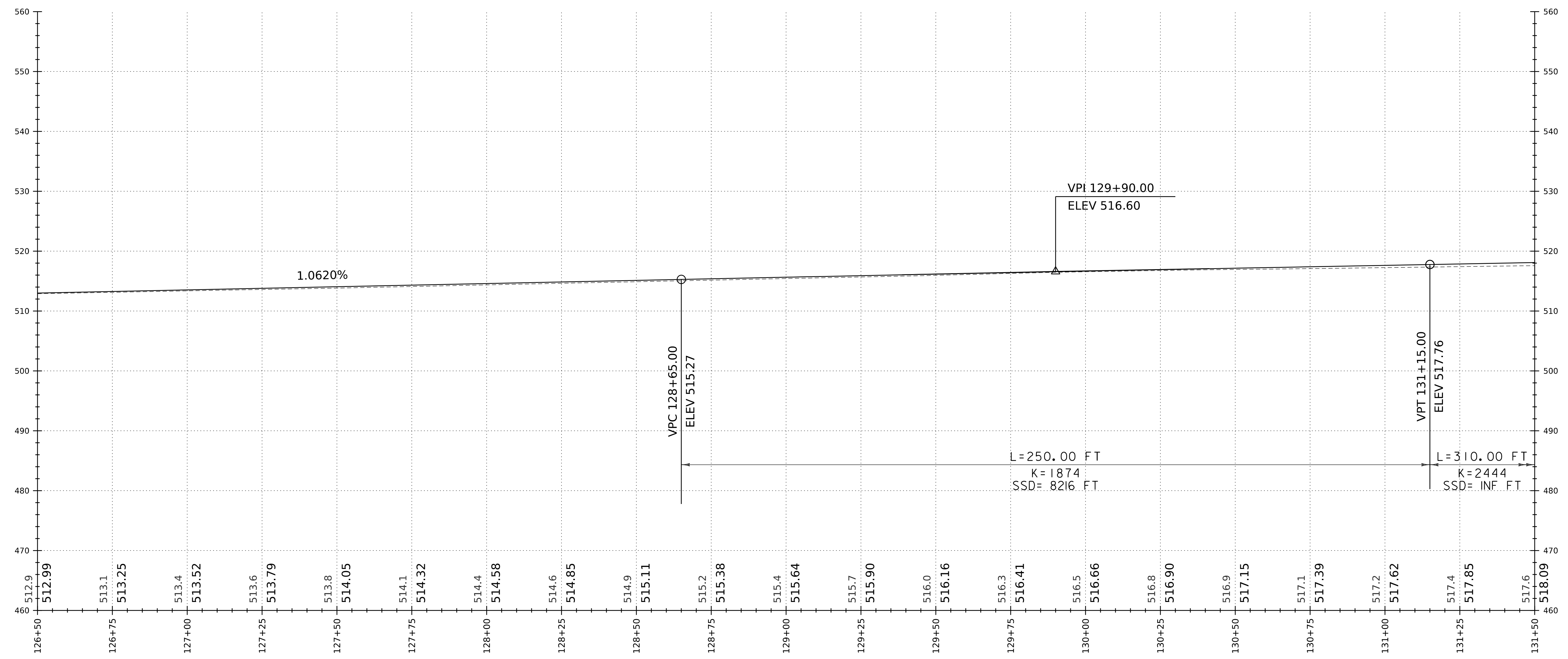
PROJECT NO.	DESIGNED	DRAWN	CHECKED
TAP TA21(5)	ZAR	ZAR	XXX
FILENAME	MODEL NAME	SCALE	AS SHOWN
2212980100pro	PRO04		

This document is prepared as an instrument of service and shall remain the property of Hoyle, Tanner. It may not be used, reproduced, disseminated or transferred in any manner, including electronically, for any other purpose than this project, without the written permission of Hoyle, Tanner.

125 College Street, 4th Floor • Burlington, VT 05401  
 (802) 860-1331 • www.hoyletanner.com

TOWN OF MONTGOMERY  
 MONTGOMERY, VERMONT  
 MONTGOMERY CENTER STREETSCAPE  
 VT 118 PROFILE SHEET (4 OF 7)

5/1/2024 4:55:37 PM V:\1_PROJECTS\Montgomery-VT22_128801_00-Montgomery-Center-Streetscape2-CADD\CutSheets\2212980100pro.dgn



**VT ROUTE 118 PROFILE**  
 SCALE: HORIZONTAL 1" = 20' -0"  
 VERTICAL 1" = 10' -0"

NOTE  
 GRADES SHOWN TO THE NEAREST TENTH ARE EXISTING GROUND ALONG C  
 GRADES SHOWN TO THE NEAREST HUNDREDTH ARE FINISH GRADE ALONG C

TO BE INCLUDED IN PRELIMINARY PLANS

**VT ROUTE 118 BANKING DIAGRAM**  
 SCALE: HORIZONTAL 1" = 20' -0"

REV	DESCRIPTION	DATE

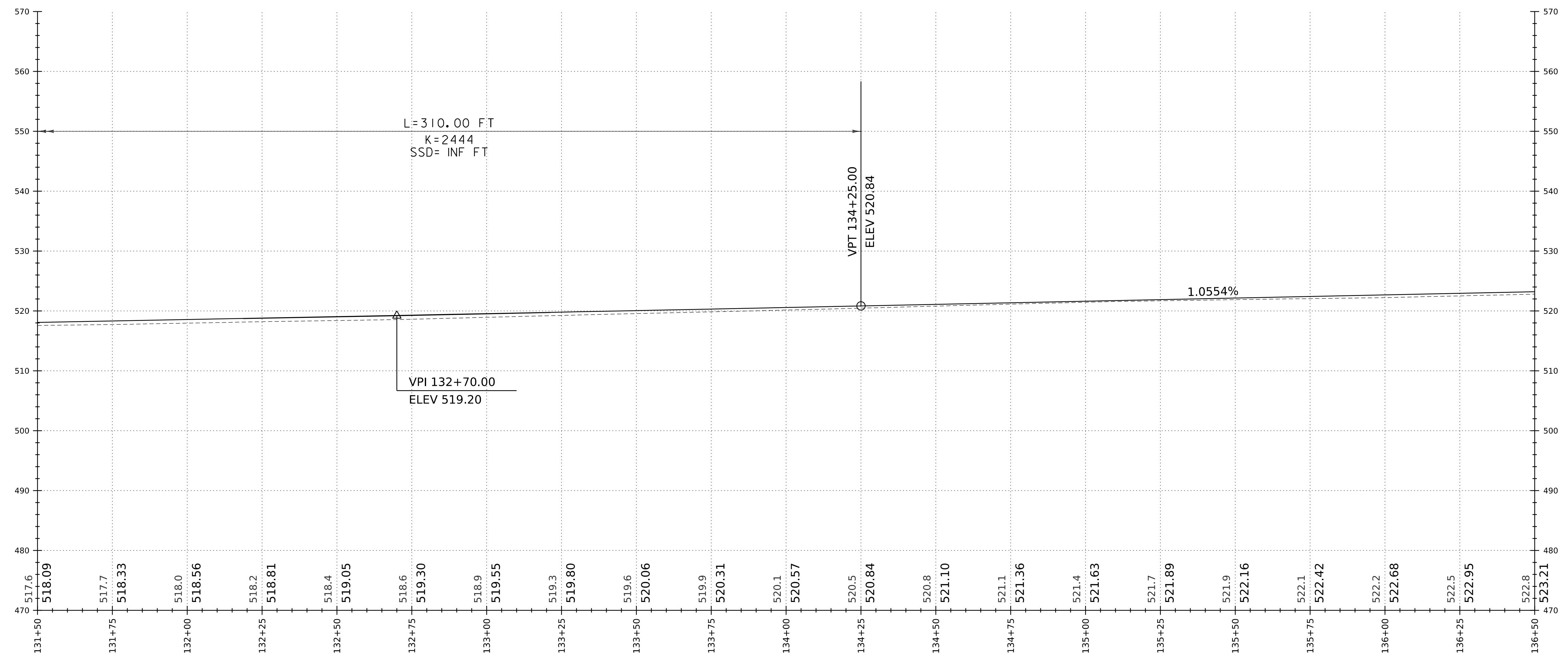
VOIC PROJECT NO.	TAP TA21(S)
FILENAME	DESIGNED
MODEL NAME	DRAWN
SCALE	CHECKED
AS SHOWN	XXX
DATE	APRIL 2024

**HOYLE TANNER**  
 125 College Street, 4th Floor • Burlington, VT 05401  
 (802) 860-1331 • www.foyletanner.com

TOWN OF MONTGOMERY  
 MONTGOMERY, VERMONT  
 MONTGOMERY CENTER STREETSCAPE  
 VT 118 PROFILE SHEET (5 OF 7)



5/1/2024 4:55:36 PM V:\PROJECTS\Montgomery-VT22_128801_00\Montgomery-Center-Streetscape2-CADD\CutSheets\2212980100pro.dgn



**VT ROUTE 118 PROFILE**  
 SCALE: HORIZONTAL 1" = 20' -0"  
 VERTICAL 1" = 10' -0"

NOTE  
 GRADES SHOWN TO THE NEAREST TENTH ARE EXISTING GROUND ALONG C  
 GRADES SHOWN TO THE NEAREST HUNDREDTH ARE FINISH GRADE ALONG C

TO BE INCLUDED IN PRELIMINARY PLANS

**VT ROUTE 118 BANKING DIAGRAM**  
 SCALE: HORIZONTAL 1" = 20' -0"

REV	DESCRIPTION	DATE

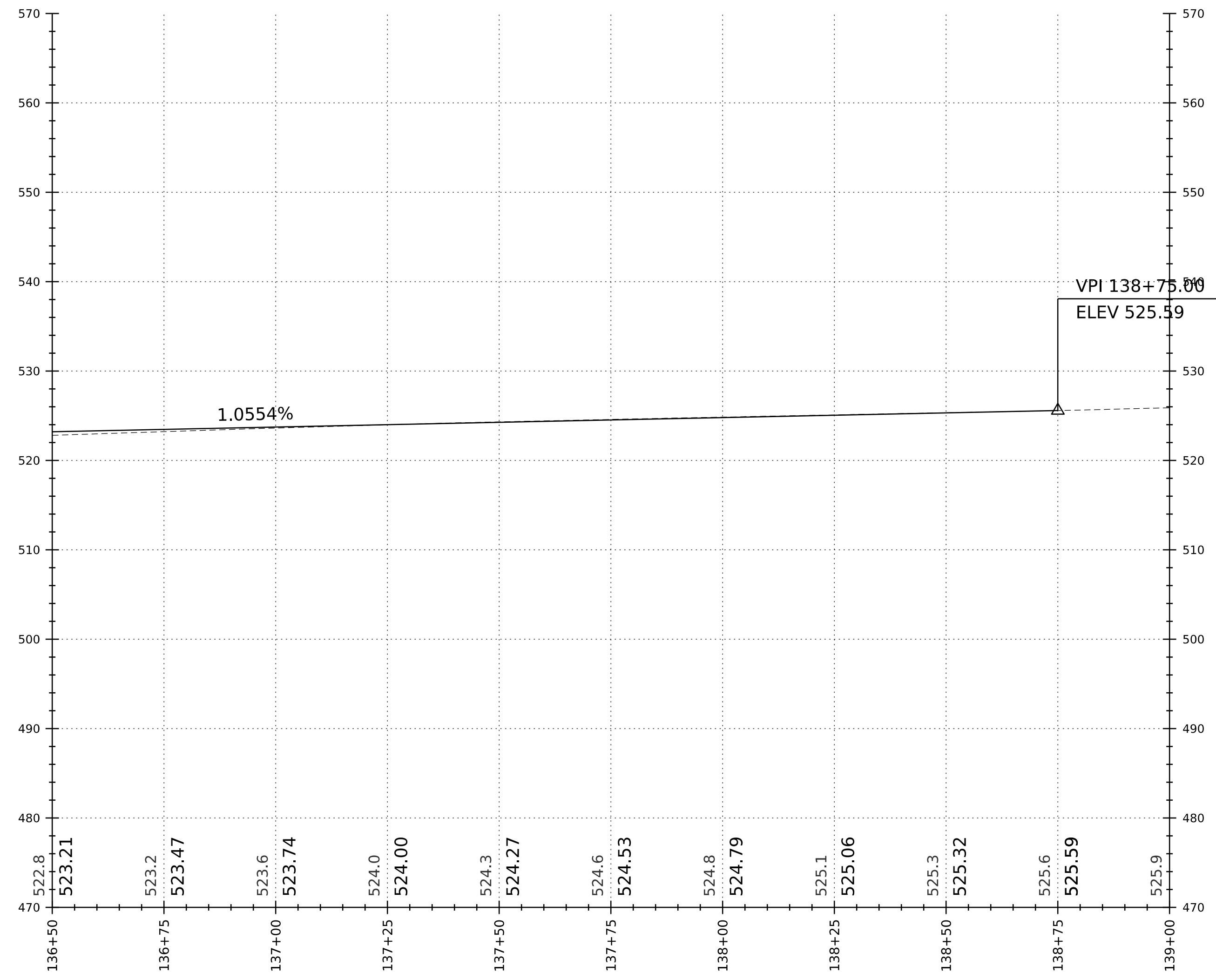
  

PROJECT NO.	DESIGNED	DRAWN	CHECKED
TAP TA21(5)	ZAR	ZAR	XXX
FILENAME			
MODEL NAME			
PROG			
SCALE			
AS SHOWN			

This document is prepared as an instrument of service and shall remain the property of Hoyle, Tanner. It may not be used, reproduced, disseminated or transferred in any manner, including electronically, for any other purpose than this project, without the written permission of Hoyle, Tanner.

**HOYLE TANNER**  
 125 College Street, 4th Floor • Burlington, VT 05401  
 (802) 860-1331 • www.hoyletanner.com

TOWN OF MONTGOMERY  
 MONTGOMERY, VERMONT  
 MONTGOMERY CENTER STREETSCAPE  
 VT 118 PROFILE SHEET (6 OF 7)



**VT ROUTE 118 PROFILE**

SCALE: HORIZONTAL 1" = 20' -0"  
 VERTICAL 1" = 10' -0"

TO BE INCLUDED IN PRELIMINARY PLANS

NOTE  
 GRADES SHOWN TO THE NEAREST TENTH ARE EXISTING GROUND ALONG C  
 GRADES SHOWN TO THE NEAREST HUNDREDTH ARE FINISH GRADE ALONG C

**VT ROUTE 118 BANKING DIAGRAM**

SCALE: HORIZONTAL 1" = 20' -0"

REV	DESCRIPTION	DATE

VAOT PROJECT NO. TAP TA21(S)	DESIGNED ZAR	DRAWN ZAR	CHECKED XXX
FILENAME 2212980100pro	MODEL NAME pro07	SCALE AS SHOWN	DATE APRIL 2024

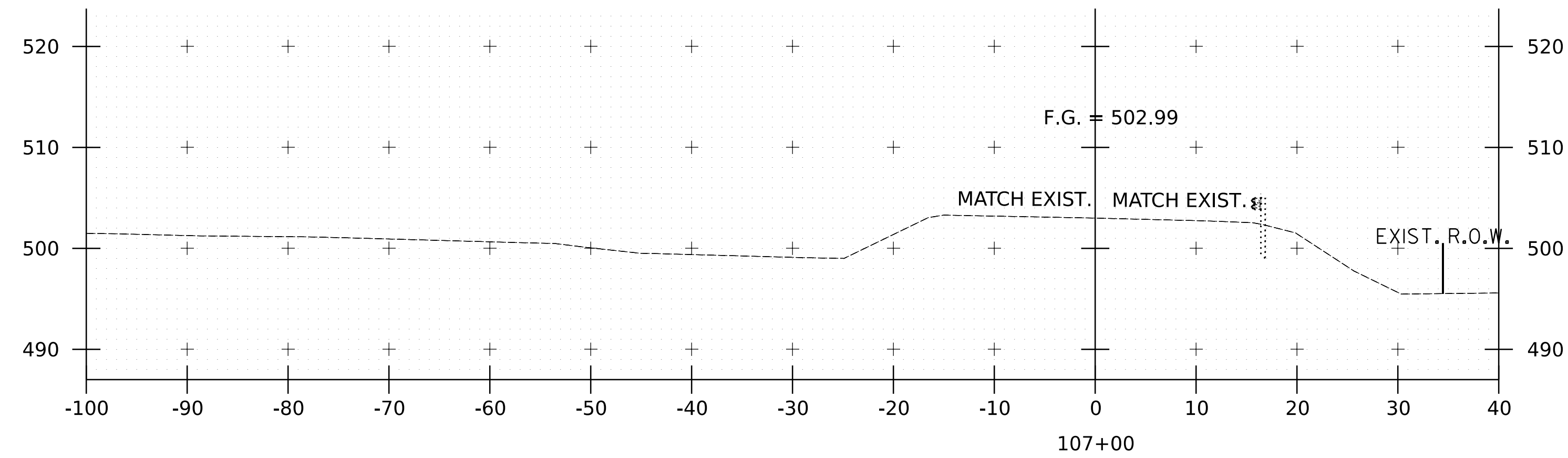
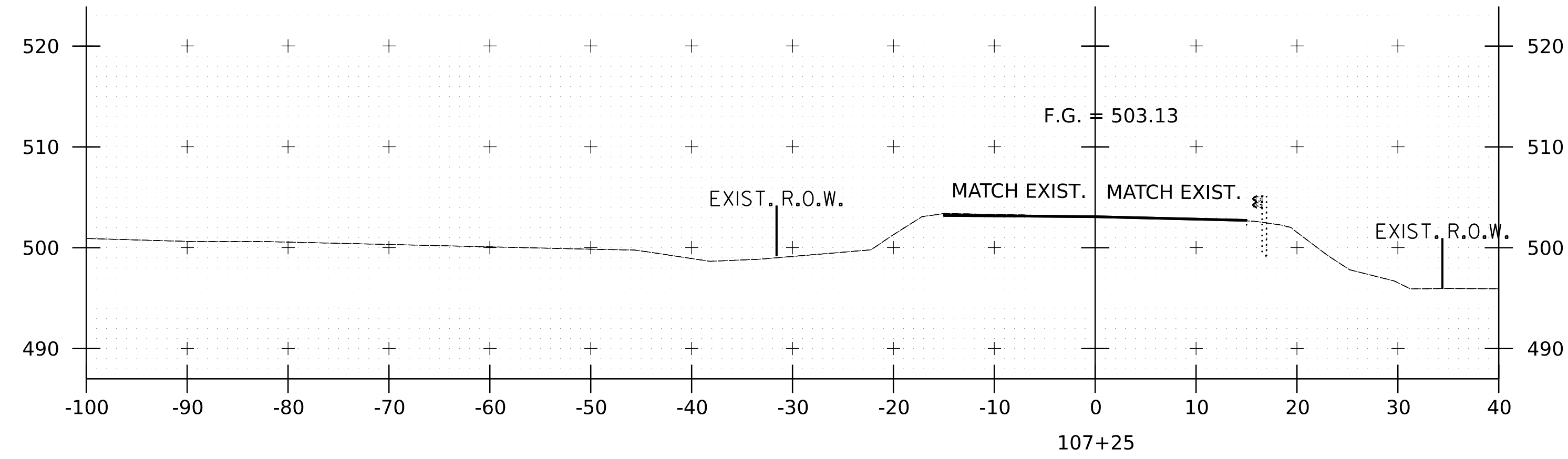
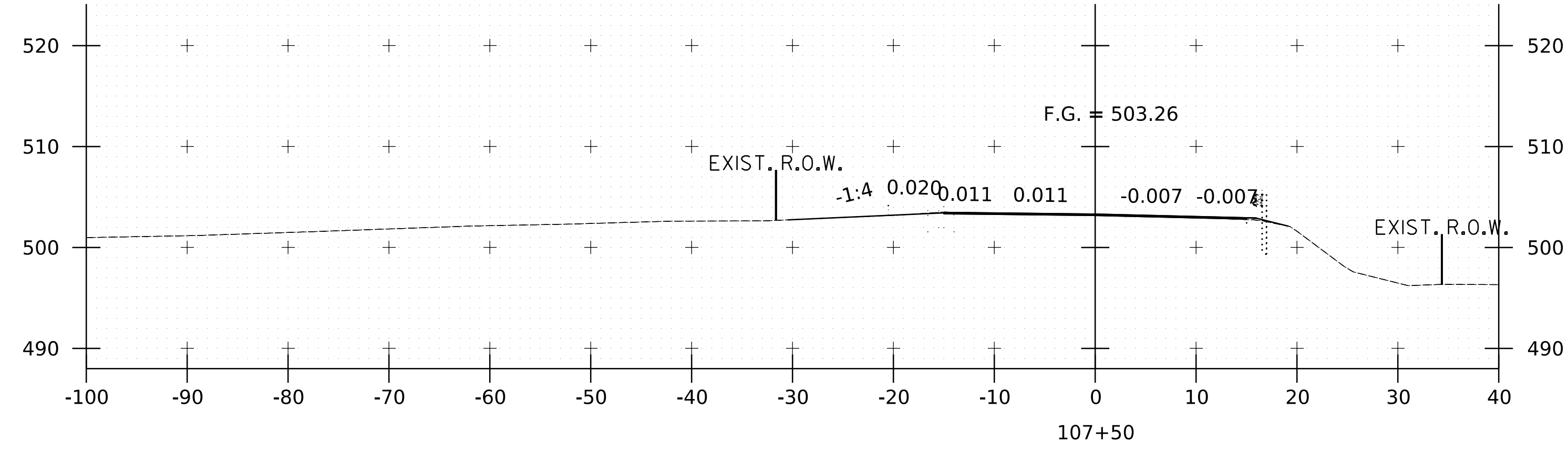
**HOYLE TANNER**  
 125 College Street, 4th Floor • Burlington, VT 05401  
 (802) 860-1331 • www.foyletanner.com

TOWN OF MONTGOMERY  
 MONTGOMERY, VERMONT  
 MONTGOMERY CENTER STREETSCAPE  
 VT 118 PROFILE SHEET (7 OF 7)

This document is prepared as an instrument of service and shall remain the property of Hoyle, Tanner. It may not be used, reproduced, disseminated or transferred in any manner, including electronically, for any other purpose than this project, without the written permission of Hoyle, Tanner.

REVIEWER NOTE:

- CROSS SECTIONS ARE SUBJECT TO CHANGE IN PRELIMINARY DESIGN. SUBBASE IS SHOWN FOR REVIEW AND IS NOT FINALIZED.
- DRAINAGE FLOW PATTERNS WILL BE REVIEWED AND REFINED DURING PRELIMINARY DESIGN.



REV	DESCRIPTION	DATE

PROJECT NO.	22.129801.00
FILE NAME	2212980100xs
MODEL NAME	xs01
SCALE	AS SHOWN
CHECKED	XXX
DATE	APRIL 2024

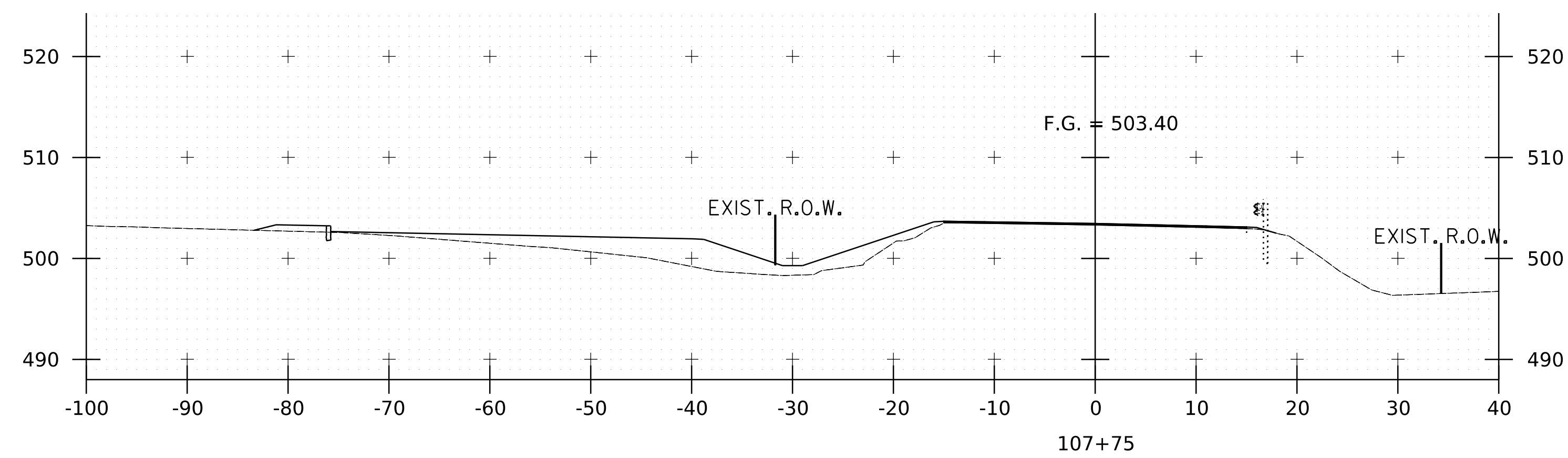
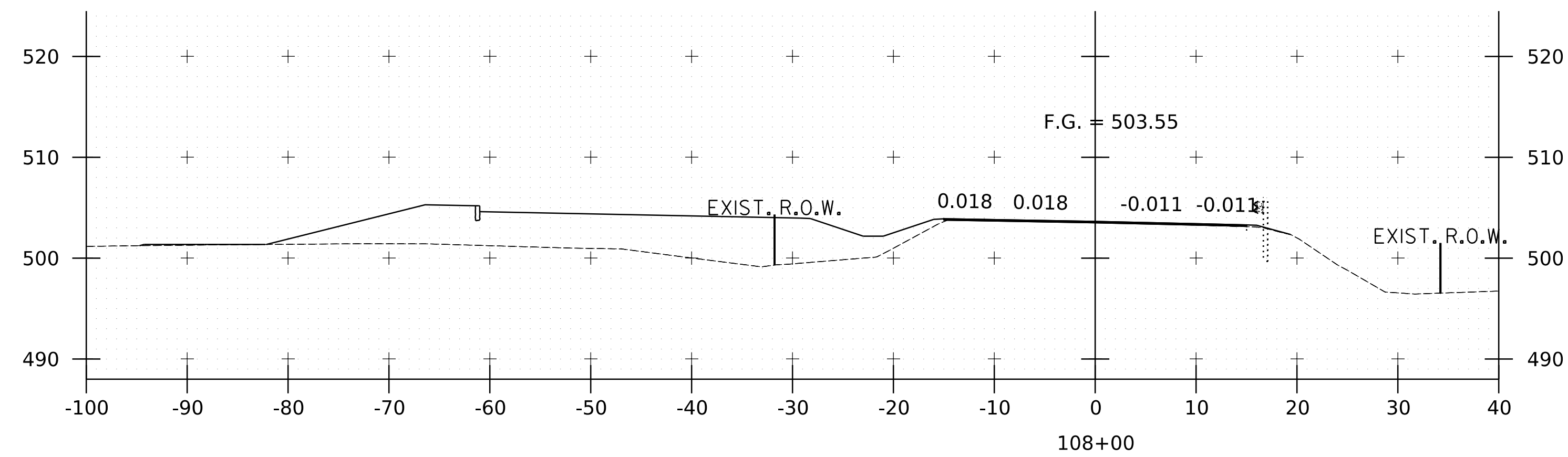
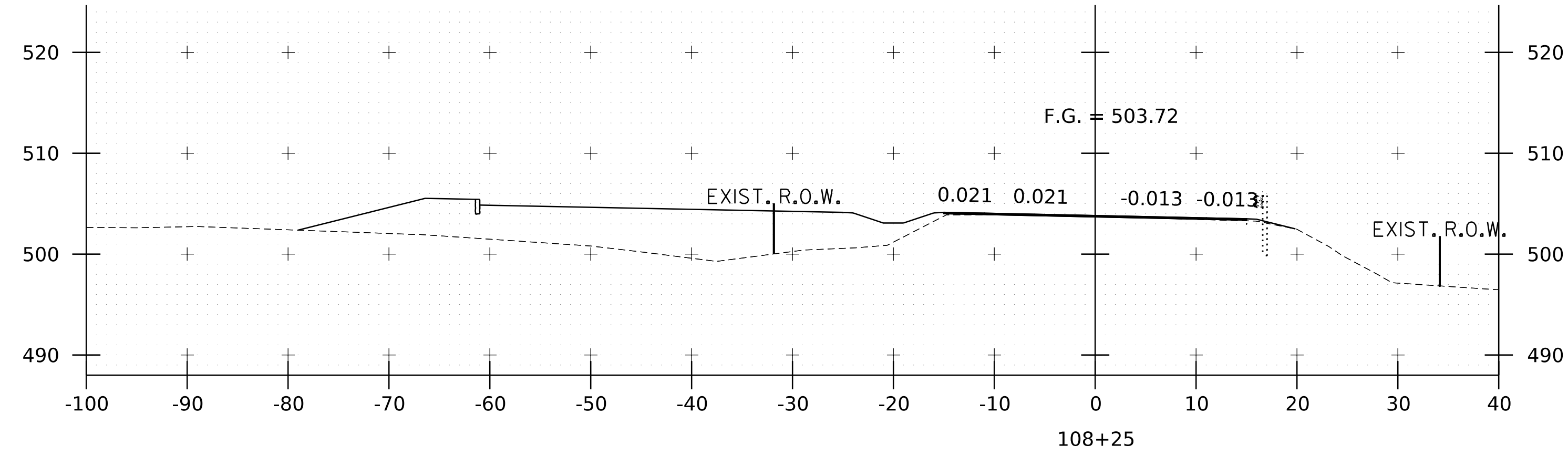
**HOYLE TANNER**

125 College Street, 4th Floor • Burlington, VT 05401  
 (802) 860-1331 • www.foyletanner.com

TOWN OF MONTGOMERY  
 MONTGOMERY, VERMONT  
 MONTGOMERY CENTER STREETSCAPE  
 VT 118 CROSS SECTIONS SHEET (1/20)

REVIEWER NOTE:

- CROSS SECTIONS ARE SUBJECT TO CHANGE IN PRELIMINARY DESIGN. SUBBASE IS SHOWN FOR REVIEW AND IS NOT FINALIZED.
- DRAINAGE FLOW PATTERNS WILL BE REVIEWED AND REFINED DURING PRELIMINARY DESIGN.



REV	DESCRIPTION	DATE

VOOT PROJECT NO.	TAP TA21(S)
FILENAME	DESIGNED
2212980100XS	ZAR
MODEL NAME	DRAWN
XS02	ZAR
SCALE	CHECKED
AS SHOWN	XXX
DATE	DATE
APRIL 2024	APRIL 2024

**HOYLE TANNER**

125 College Street, 4th Floor • Burlington, VT 05401  
 (802) 860-1331 • www.foyletanner.com

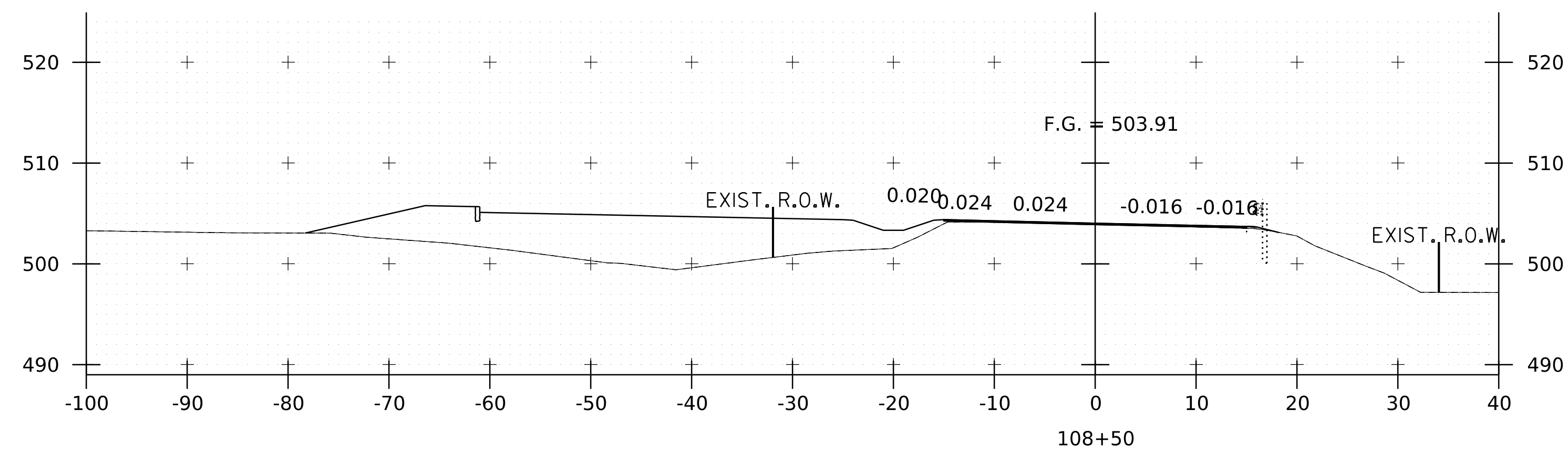
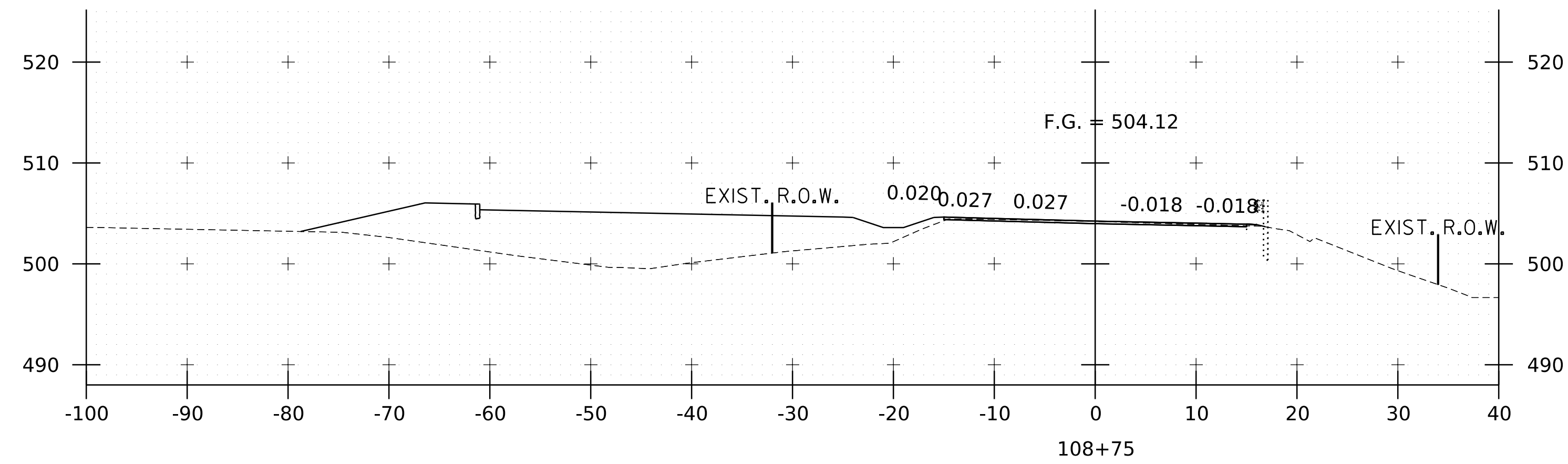
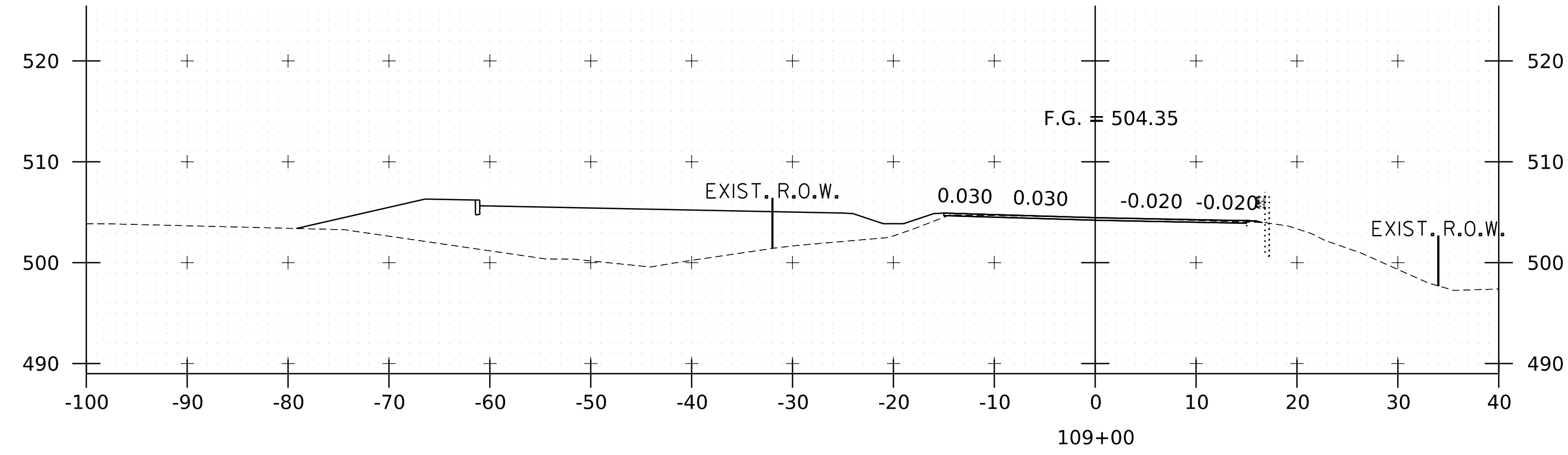
TOWN OF MONTGOMERY  
 MONTGOMERY, VERMONT  
 MONTGOMERY CENTER STREETSCAPE  
 VT 118 CROSS SECTIONS SHEET (2/20)

PROJECT NO. 22.129801.00  
 SHEET NO.

**20**  
 SHEET 20 OF 38

REVIEWER NOTE:

1. CROSS SECTIONS ARE SUBJECT TO CHANGE IN PRELIMINARY DESIGN. SUBBASE IS SHOWN FOR REVIEW AND IS NOT FINALIZED.
2. DRAINAGE FLOW PATTERNS WILL BE REVIEWED AND REFINED DURING PRELIMINARY DESIGN.



REV	DESCRIPTION	DATE

VOOT PROJECT NO.	TAP TAZ1(S)	DESIGNED	DRAWN	CHECKED	DATE
FILENAME	2212980100xs	ZAR	ZAR	XXX	APRIL 2024
MODEL NAME	xs03	ZAR	ZAR	XXX	
SCALE	AS SHOWN				

**HOYLE  
TANNER**

125 College Street, 4th Floor • Burlington, VT 05401  
(802) 860-1331 • www.foyletanner.com

TOWN OF MONTGOMERY  
MONTGOMERY, VERMONT

---

MONTGOMERY CENTER STREETScape

---

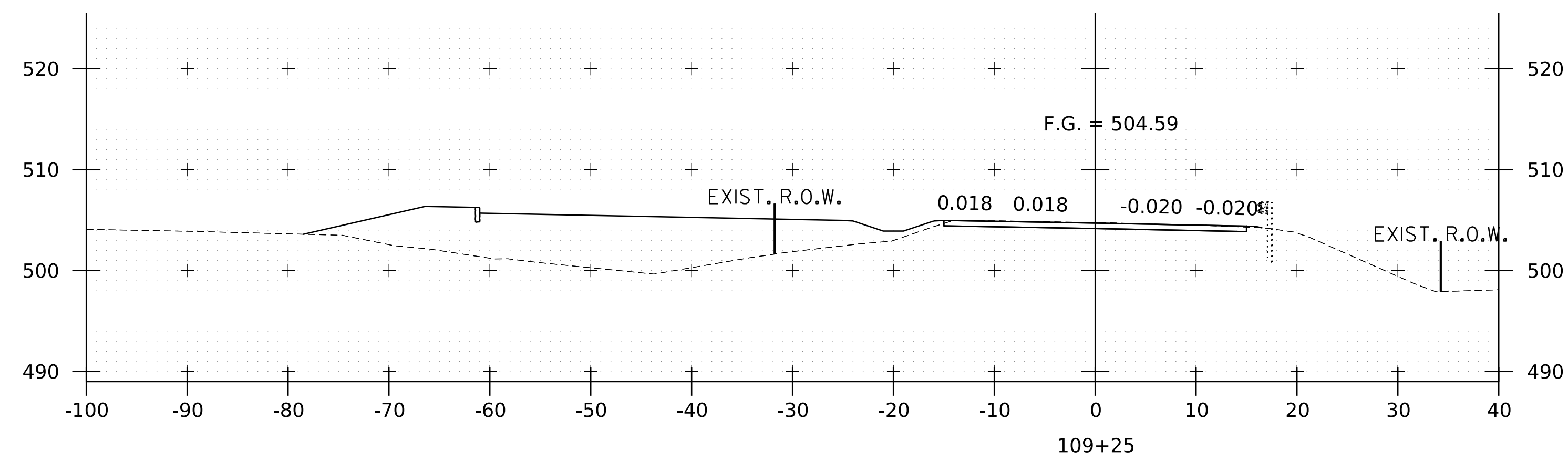
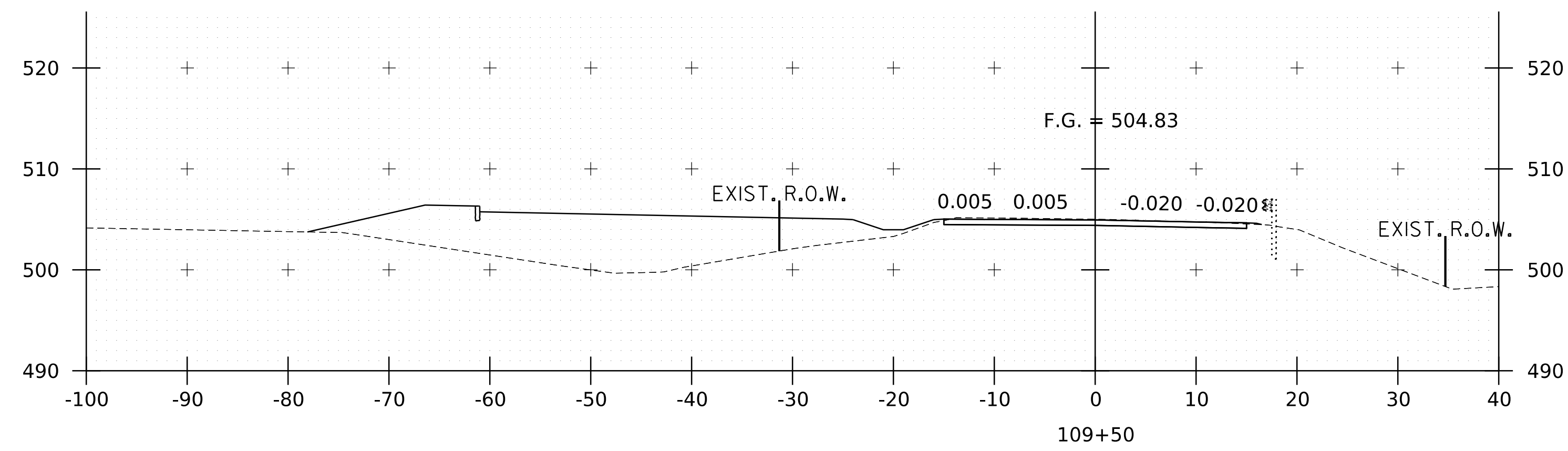
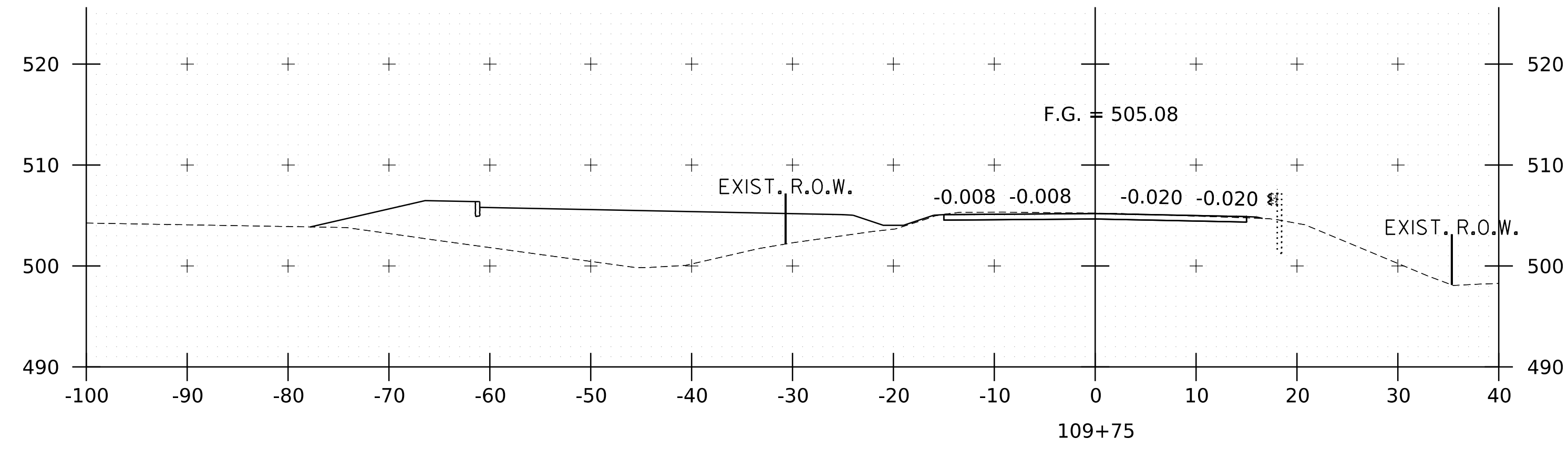
VT 118 CROSS SECTIONS SHEET (3/20)

PROJECT NO. 22.129801.00

SHEET NO.  
**21**  
SHEET 21 OF 38

REVIEWER NOTE:

1. CROSS SECTIONS ARE SUBJECT TO CHANGE IN PRELIMINARY DESIGN. SUBBASE IS SHOWN FOR REVIEW AND IS NOT FINALIZED.
2. DRAINAGE FLOW PATTERNS WILL BE REVIEWED AND REFINED DURING PRELIMINARY DESIGN.



REV	DESCRIPTION	DATE

VOOT PROJECT NO. TAP TA21(S)	DESIGNED ZAR	DRAWN ZAR	CHECKED XXX
FILENAME 2212980100xs	MODEL NAME xs04	SCALE AS SHOWN	DATE APRIL 2024

**HOYLE  
TANNER**

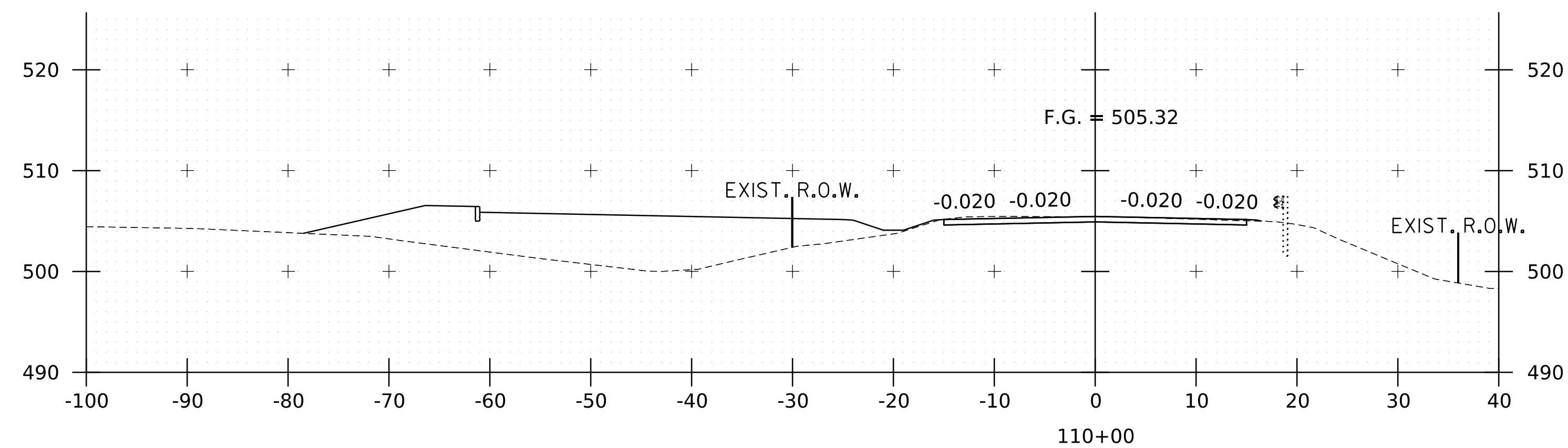
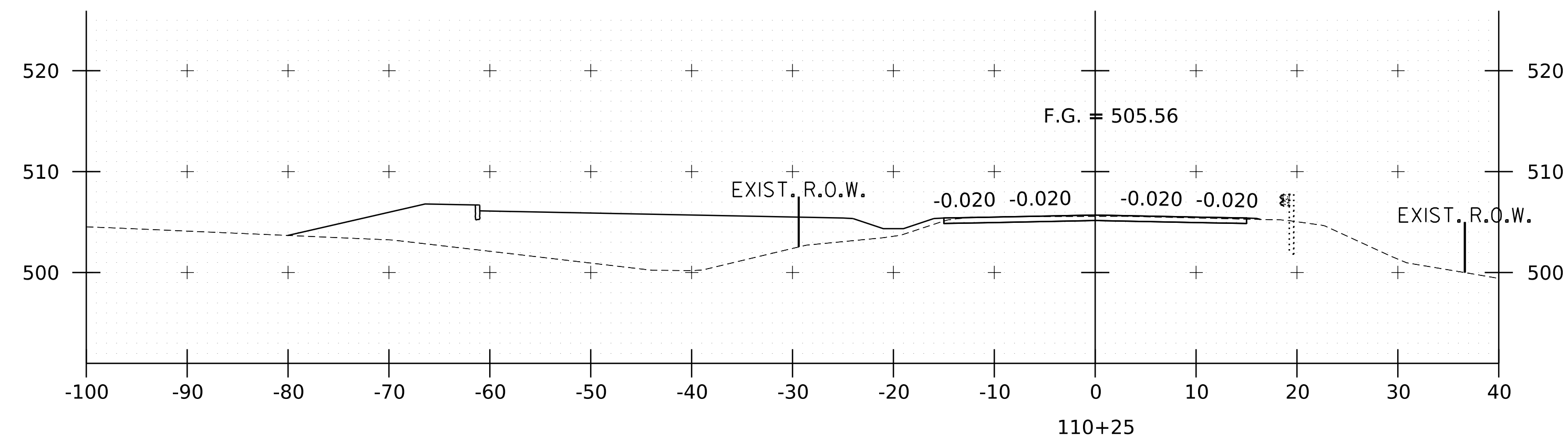
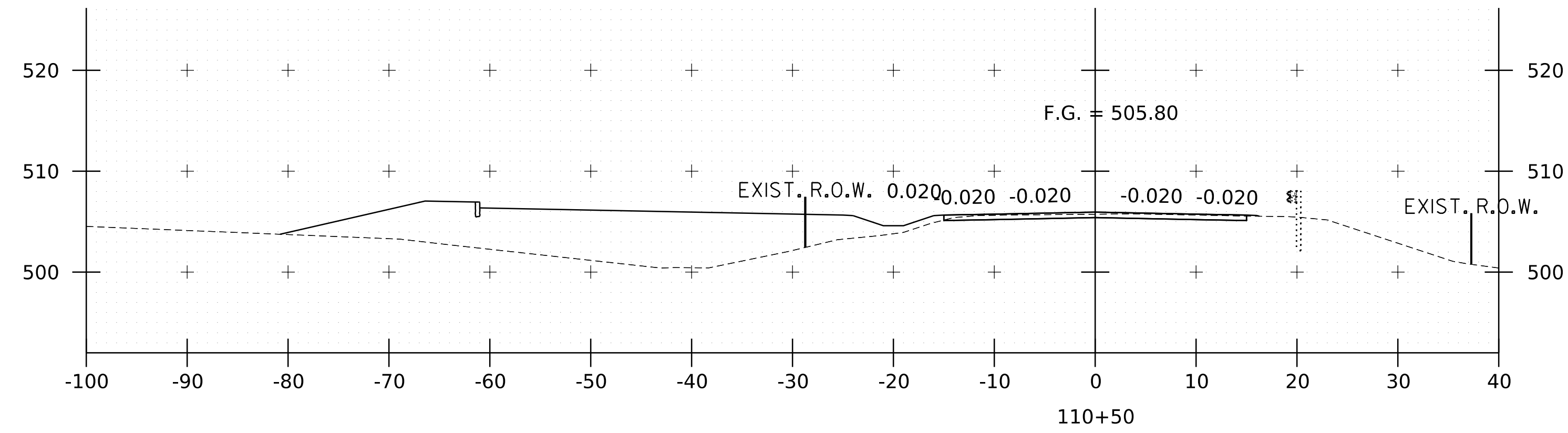
125 College Street, 4th Floor • Burlington, VT 05401  
(802) 860-1331 • www.foyletanner.com

TOWN OF MONTGOMERY  
MONTGOMERY, VERMONT  
MONTGOMERY CENTER STREETScape

VT 118 CROSS SECTIONS SHEET (4/20)

REVIEWER NOTE:

1. CROSS SECTIONS ARE SUBJECT TO CHANGE IN PRELIMINARY DESIGN. SUBBASE IS SHOWN FOR REVIEW AND IS NOT FINALIZED.
2. DRAINAGE FLOW PATTERNS WILL BE REVIEWED AND REFINED DURING PRELIMINARY DESIGN.



REV	DESCRIPTION	DATE

VOAT PROJECT NO. TAP TA21(5)	DESIGNED ZAR	DRAWN ZAR	CHECKED XXX
FILENAME 2212980100xs	MODEL NAME xs05	SCALE AS SHOWN	DATE APRIL 2024

**HOYLE  
TANNER**

125 College Street, 4th Floor • Burlington, VT 05401  
(802) 860-1331 • www.foyletanner.com

TOWN OF MONTGOMERY  
MONTGOMERY, VERMONT  
MONTGOMERY CENTER STREETSCAPE

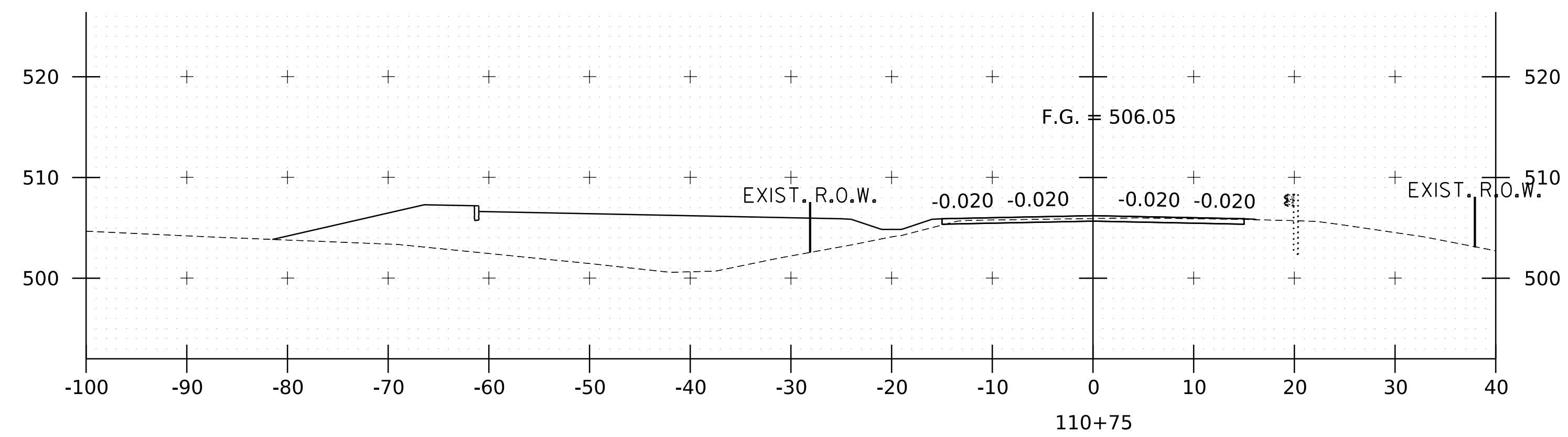
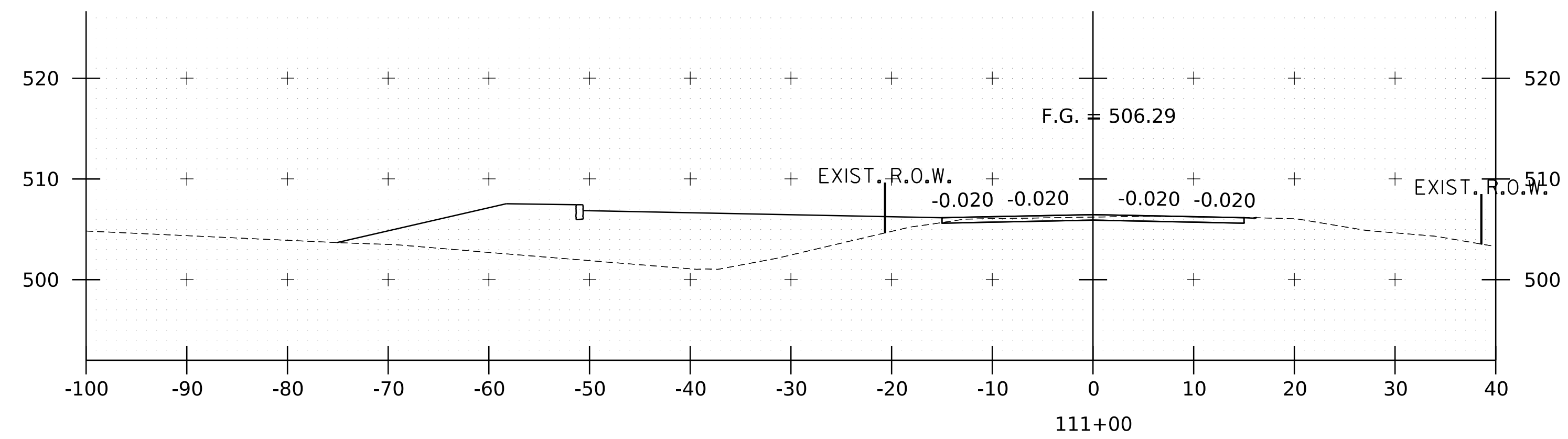
VT 118 CROSS SECTIONS SHEET (5/20)

PROJECT NO. 22.129801.00

SHEET NO.  
**23**  
SHEET 23 OF 38

REVIEWER NOTE:

1. CROSS SECTIONS ARE SUBJECT TO CHANGE IN PRELIMINARY DESIGN. SUBBASE IS SHOWN FOR REVIEW AND IS NOT FINALIZED.
2. DRAINAGE FLOW PATTERNS WILL BE REVIEWED AND REFINED DURING PRELIMINARY DESIGN.



REV	DESCRIPTION	DATE

PROJECT NO.	22.129801.00
FILENAME	2212980100xs
MODEL NAME	xs06
SCALE	AS SHOWN
CHECKED	XXX
DATE	APRIL 2024

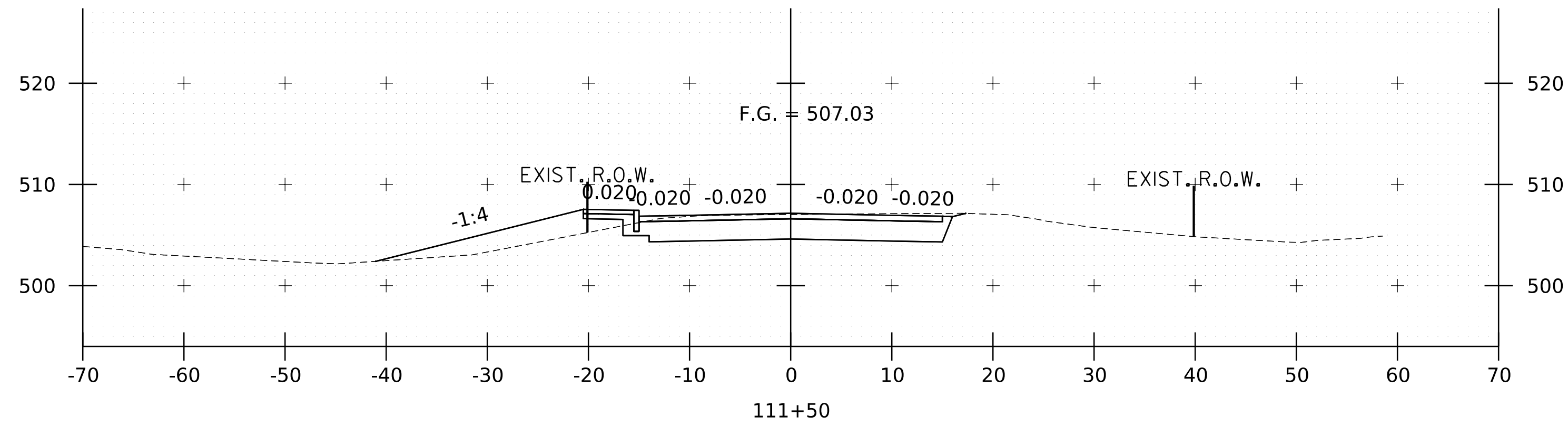
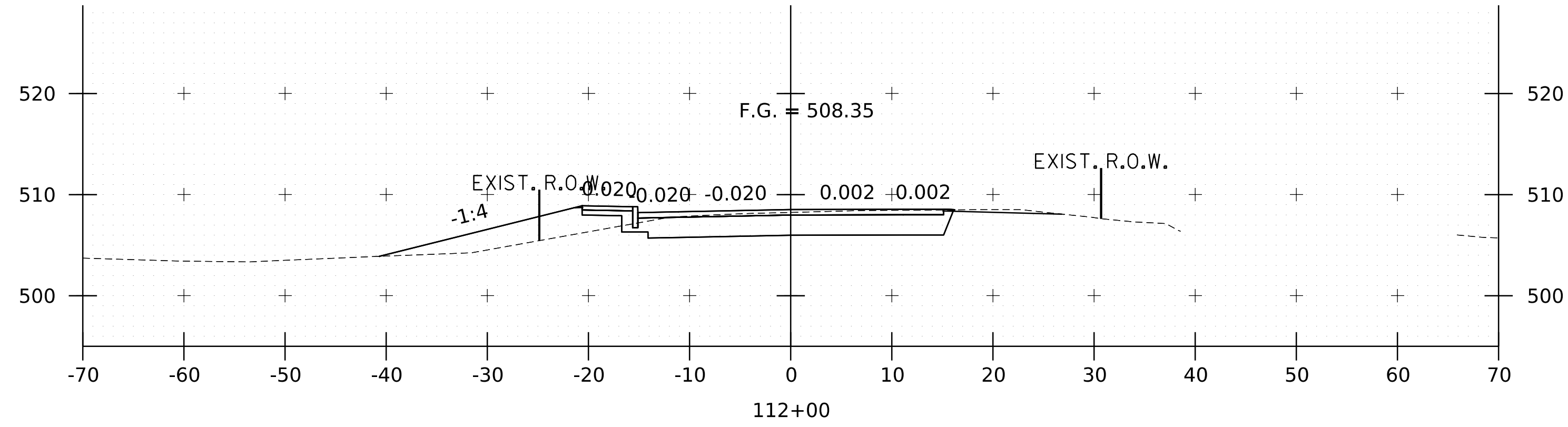
**HOYLE TANNER**  
 125 College Street, 4th Floor • Burlington, VT 05401  
 (802) 860-1331 • www.foyletanner.com

TOWN OF MONTGOMERY  
 MONTGOMERY, VERMONT  
 MONTGOMERY CENTER STREETSCAPE  
 VT 118 CROSS SECTIONS SHEET (6/20)



REVIEWER NOTE:

1. CROSS SECTIONS ARE SUBJECT TO CHANGE IN PRELIMINARY DESIGN. SUBBASE IS SHOWN FOR REVIEW AND IS NOT FINALIZED.
2. DRAINAGE FLOW PATTERNS WILL BE REVIEWED AND REFINED DURING PRELIMINARY DESIGN.



REV	DESCRIPTION	DATE

PROJECT NO.	22.129801.00
DATE	APRIL 2024

**HOYLE TANNER**

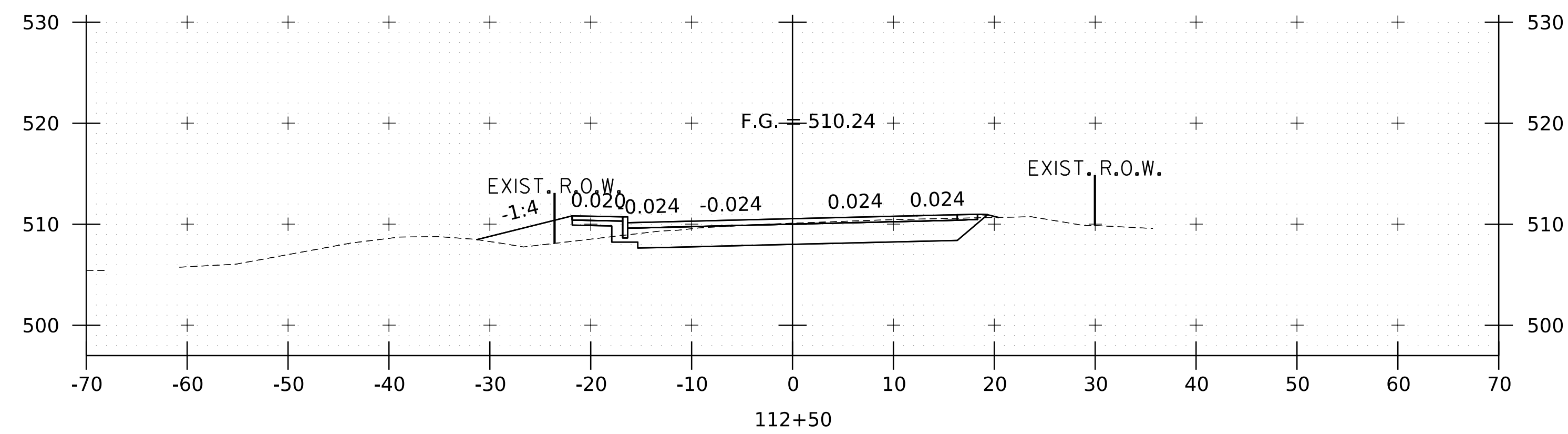
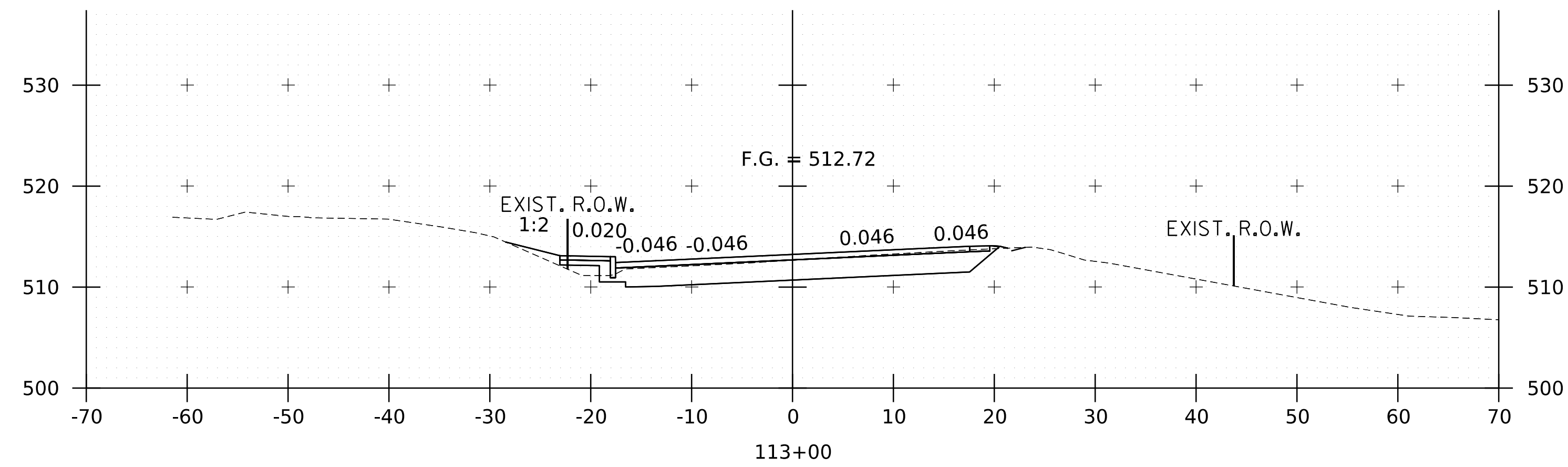
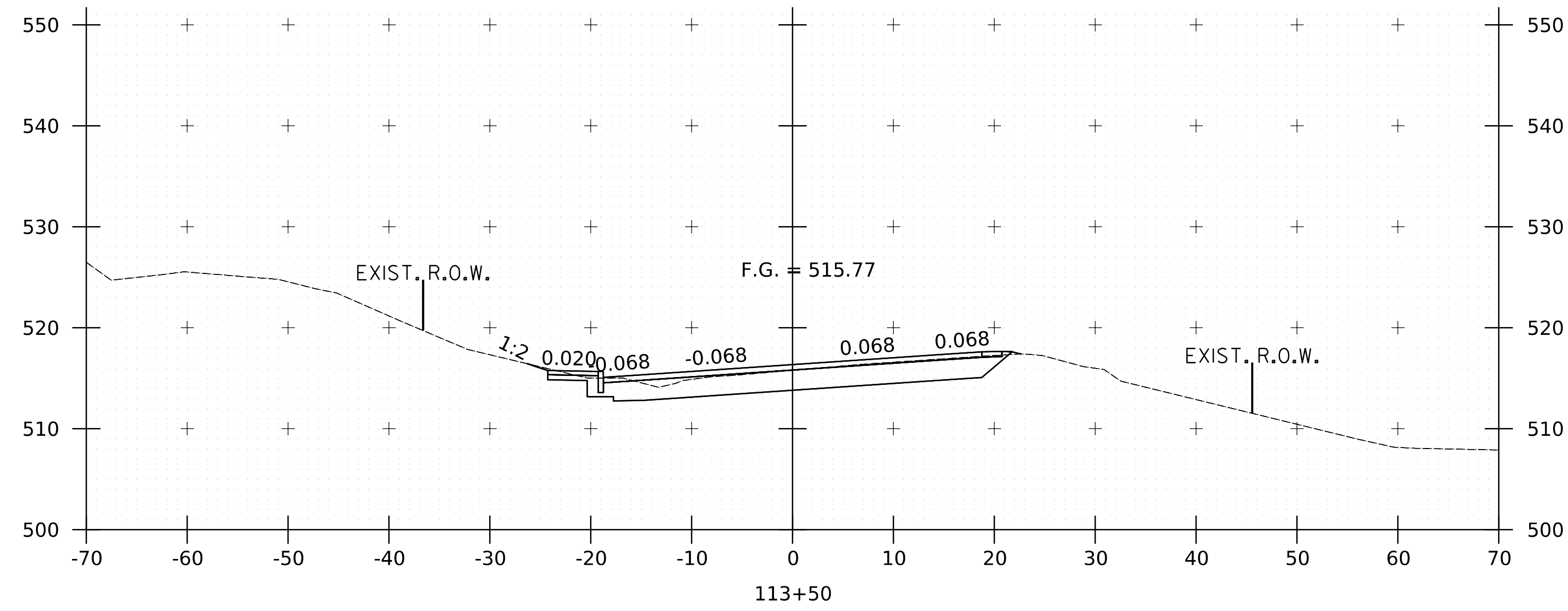
125 College Street, 4th Floor • Burlington, VT 05401  
(802) 860-1331 • www.foyletanner.com

TOWN OF MONTGOMERY  
MONTGOMERY, VERMONT  
MONTGOMERY CENTER STREETSCAPE

VT 118 CROSS SECTIONS SHEET (7/20)

REVIEWER NOTE:

- CROSS SECTIONS ARE SUBJECT TO CHANGE IN PRELIMINARY DESIGN. SUBBASE IS SHOWN FOR REVIEW AND IS NOT FINALIZED.
- DRAINAGE FLOW PATTERNS WILL BE REVIEWED AND REFINED DURING PRELIMINARY DESIGN.



REV	DESCRIPTION	DATE

PROJECT NO.	22.129801.00
FILENAME	2212980100xs
DESIGNED	ZAR
DRAWN	ZAR
CHECKED	XXX
AS SHOWN	XXX
DATE	APRIL 2024

**HOYLE TANNER**

125 College Street, 4th Floor • Burlington, VT 05401  
 (802) 860-1331 • www.foyletanner.com

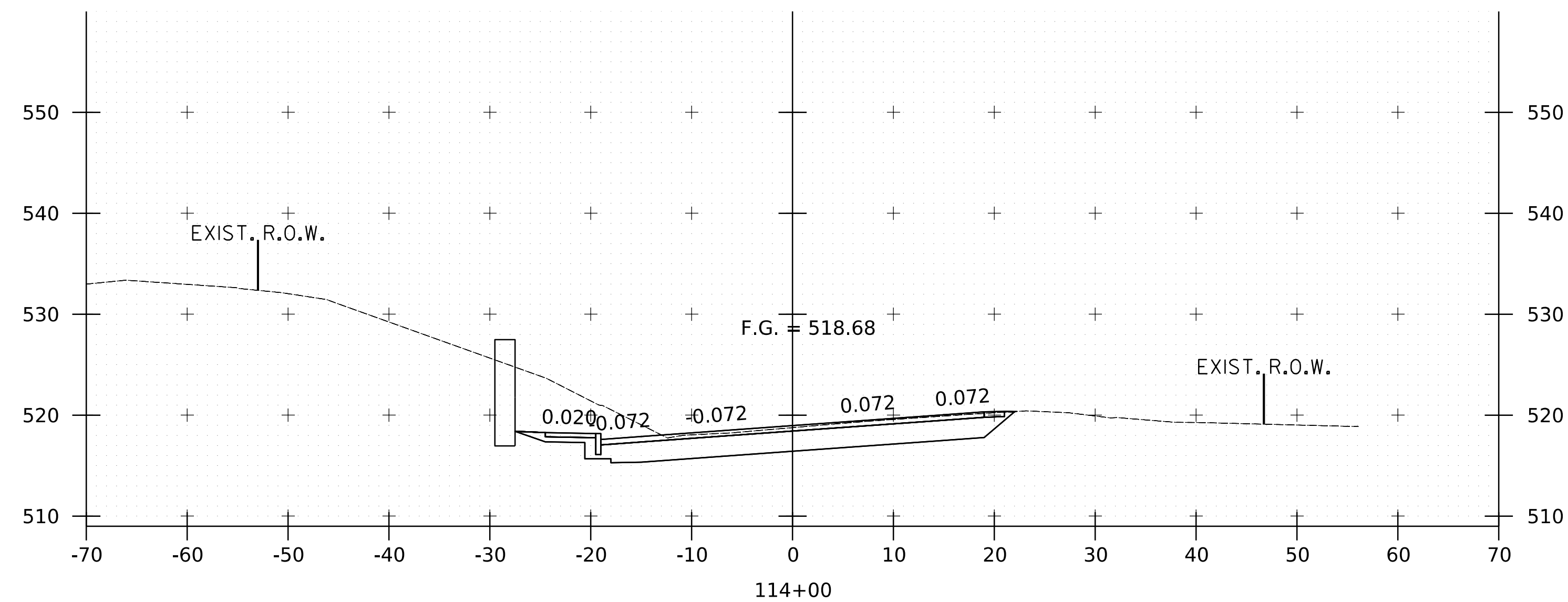
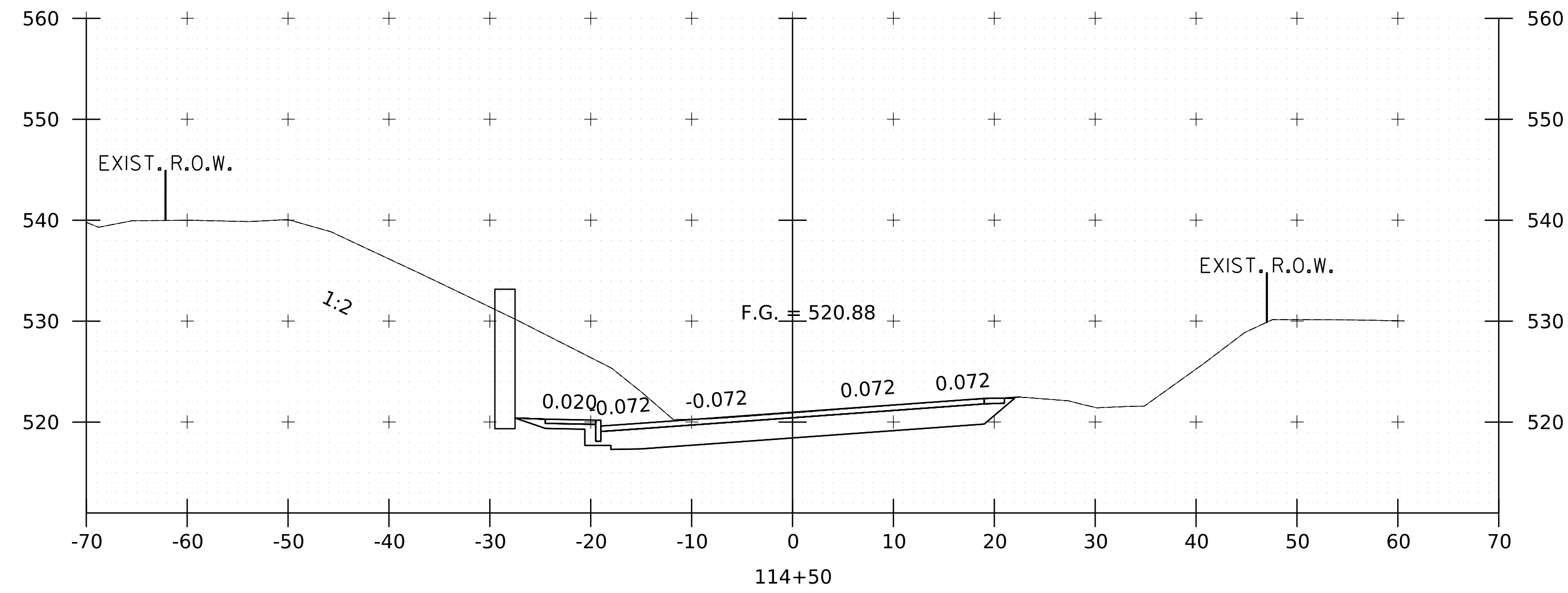
TOWN OF MONTGOMERY  
 MONTGOMERY, VERMONT  
 MONTGOMERY CENTER STREETSCAPE  
 VT 118 CROSS SECTIONS SHEET (8/20)

PROJECT NO. 22.129801.00  
 SHEET NO.

**26**  
 SHEET 26 OF 38

REVIEWER NOTE:

1. CROSS SECTIONS ARE SUBJECT TO CHANGE IN PRELIMINARY DESIGN. SUBBASE IS SHOWN FOR REVIEW AND IS NOT FINALIZED.
2. DRAINAGE FLOW PATTERNS WILL BE REVIEWED AND REFINED DURING PRELIMINARY DESIGN.



REV	DESCRIPTION	DATE

PROJECT NO.	22.129801.00
FILE NAME	2212980100xs
MODEL NAME	xs09
SCALE	AS SHOWN
DATE	APRIL 2024

**HOYLE  
TANNER**

TOWN OF MONTGOMERY  
MONTGOMERY, VERMONT

MONTGOMERY CENTER STREETSCAPE

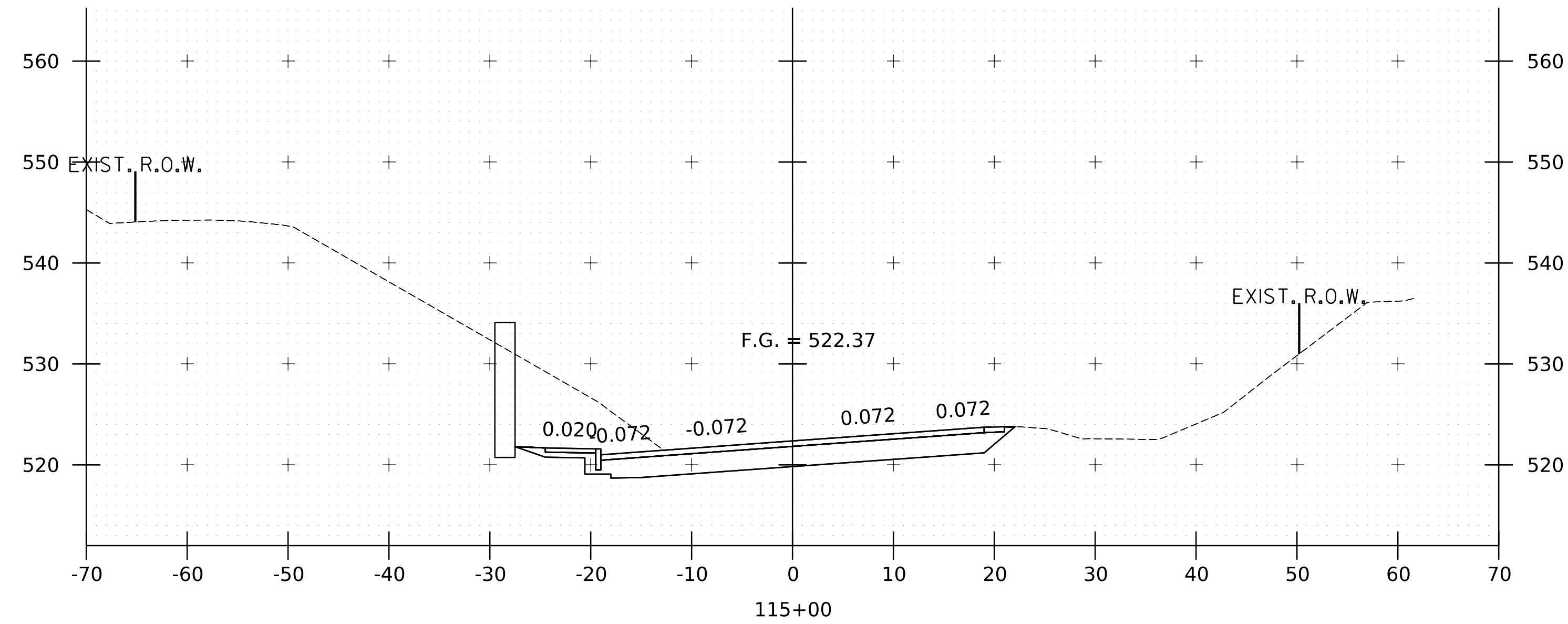
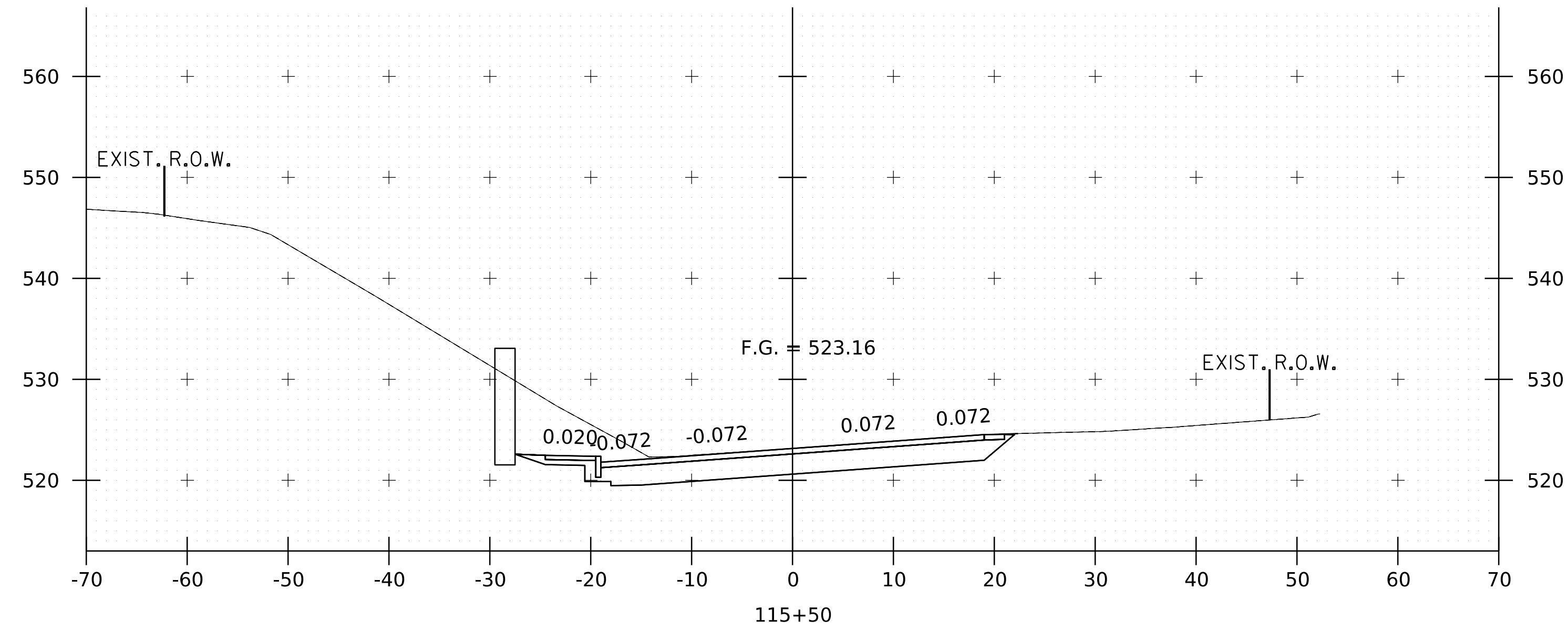
VT 118 CROSS SECTIONS SHEET (9/20)

5/1/2024 4:55:48 PM V:\1_PROJECTS\Montgomery-VT22_129801_00\Montgomery-Center-Streetscape2-CADD\CutSheets\2212980100xs.dgn

This document is prepared as an instrument of service and shall remain the property of Hoyle, Tanner. It may not be used, reproduced, disseminated or transferred in any manner, including electronically, for any other purpose than this project, without the written permission of Hoyle, Tanner.

REVIEWER NOTE:

1. CROSS SECTIONS ARE SUBJECT TO CHANGE IN PRELIMINARY DESIGN. SUBBASE IS SHOWN FOR REVIEW AND IS NOT FINALIZED.
2. DRAINAGE FLOW PATTERNS WILL BE REVIEWED AND REFINED DURING PRELIMINARY DESIGN.



REV	DESCRIPTION	DATE

PROJECT NO.	22.129801.00
FILENAME	2212980100xs
MODEL NAME	xs10
SCALE	AS SHOWN
DATE	APRIL 2024

**HOYLE  
TANNER**

125 College Street, 4th Floor • Burlington, VT 05401  
(802) 860-1331 • www.foyletanner.com

TOWN OF MONTGOMERY  
MONTGOMERY, VERMONT  
MONTGOMERY CENTER STREETScape

VT 118 CROSS SECTIONS SHEET (10/20)

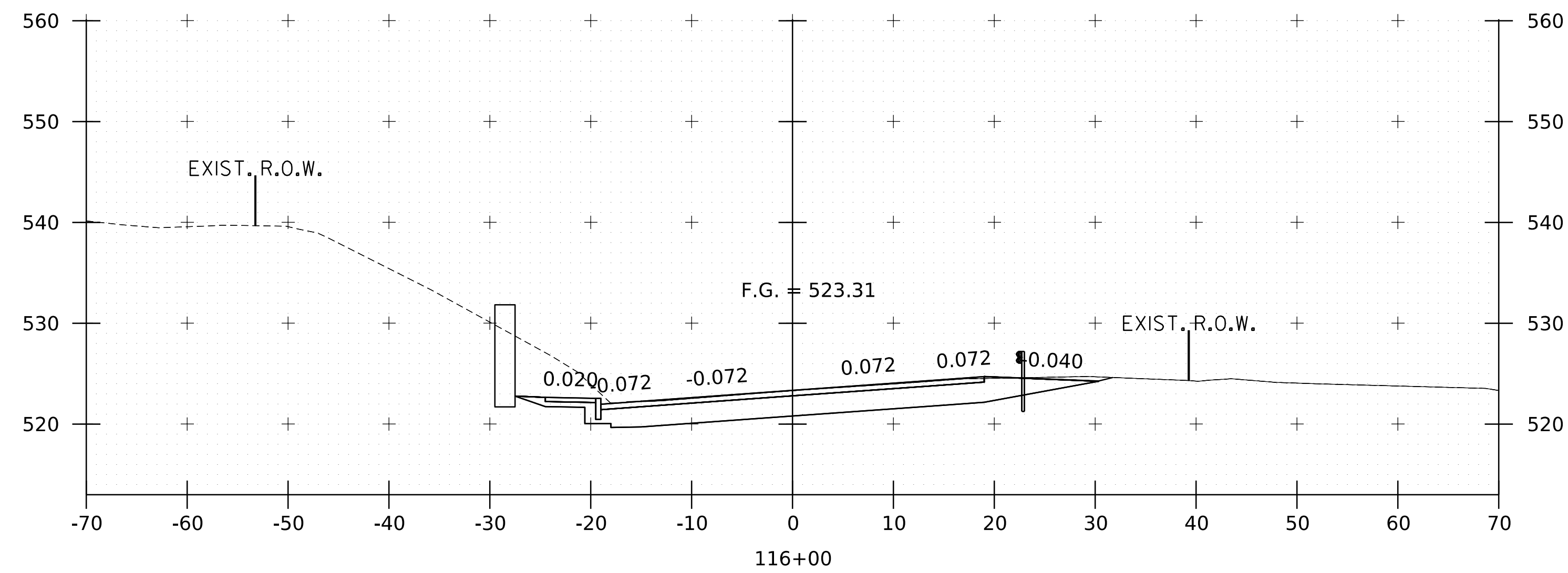
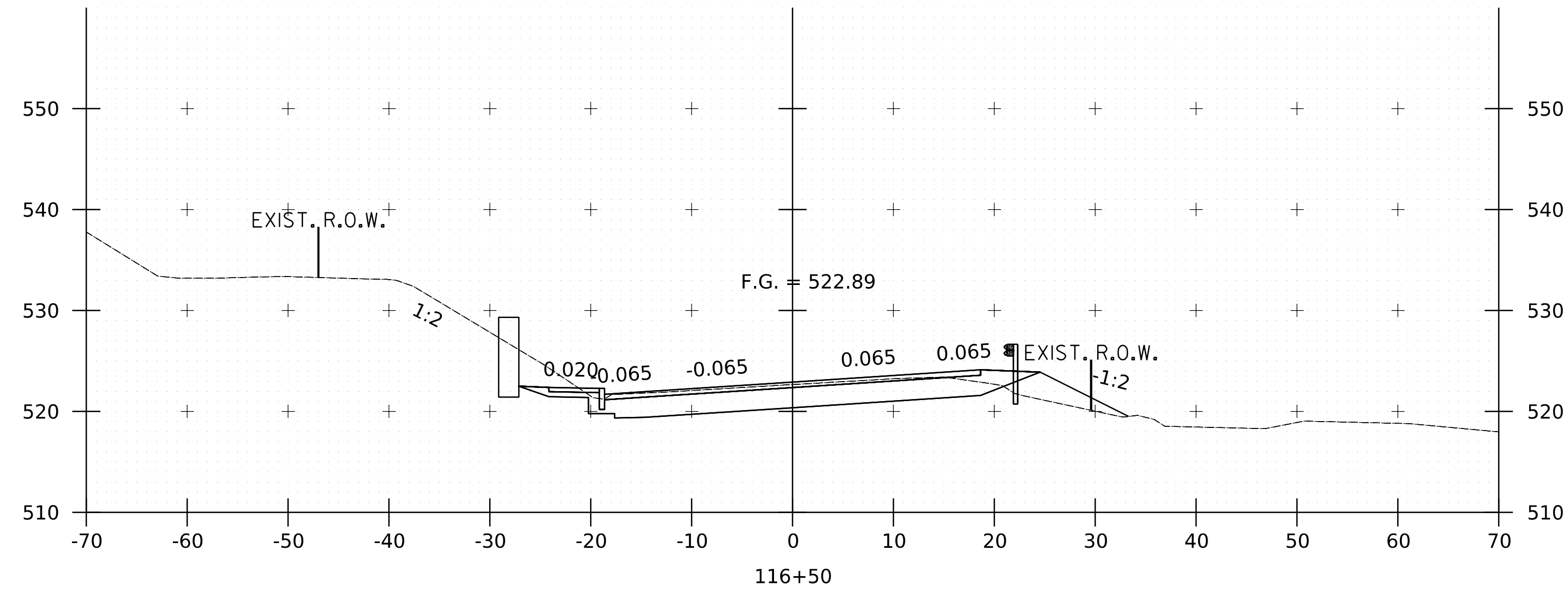
PROJECT NO. 22.129801.00  
SHEET NO.

**28**

SHEET 28 OF 38

REVIEWER NOTE:

1. CROSS SECTIONS ARE SUBJECT TO CHANGE IN PRELIMINARY DESIGN. SUBBASE IS SHOWN FOR REVIEW AND IS NOT FINALIZED.
2. DRAINAGE FLOW PATTERNS WILL BE REVIEWED AND REFINED DURING PRELIMINARY DESIGN.



REV	DESCRIPTION	DATE

PROJECT NO.	22.129801.00
FILENAME	2212980100xs
MODEL NAME	xs11
SCALE	AS SHOWN
CHECKED	XXX
DATE	APRIL 2024

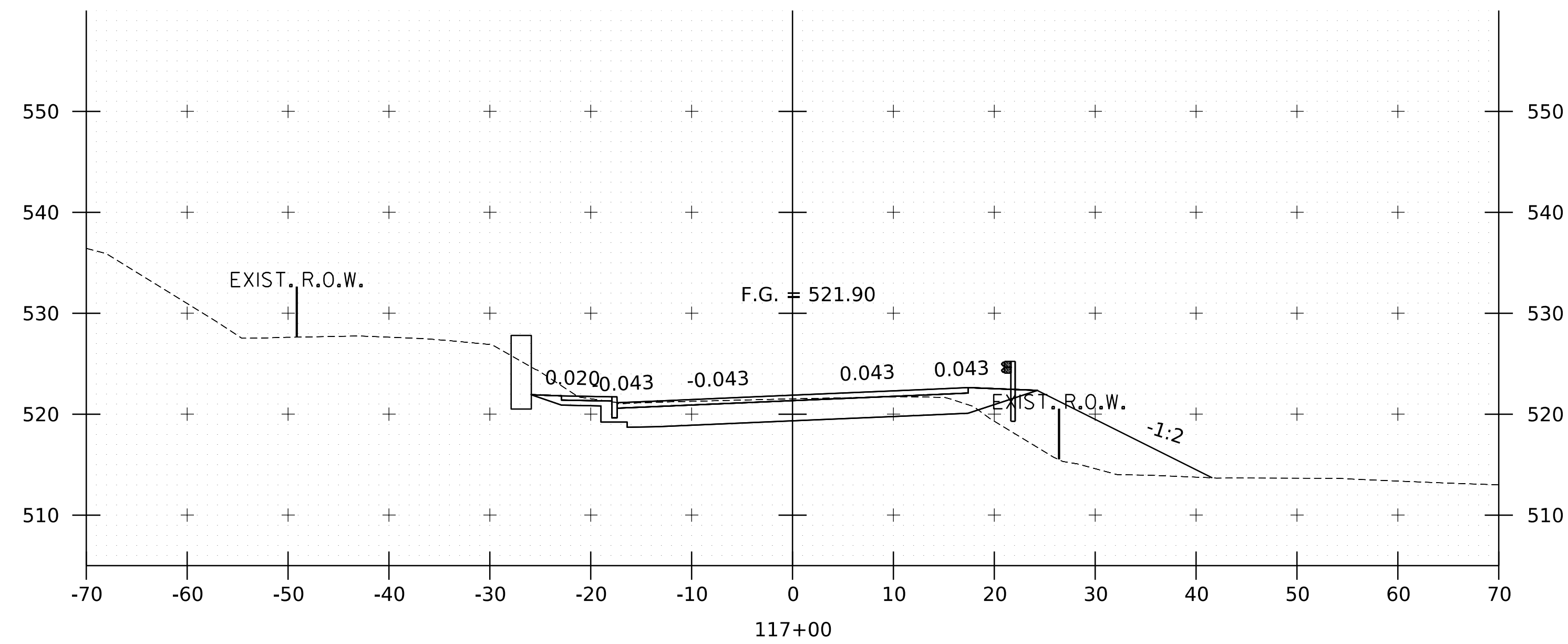
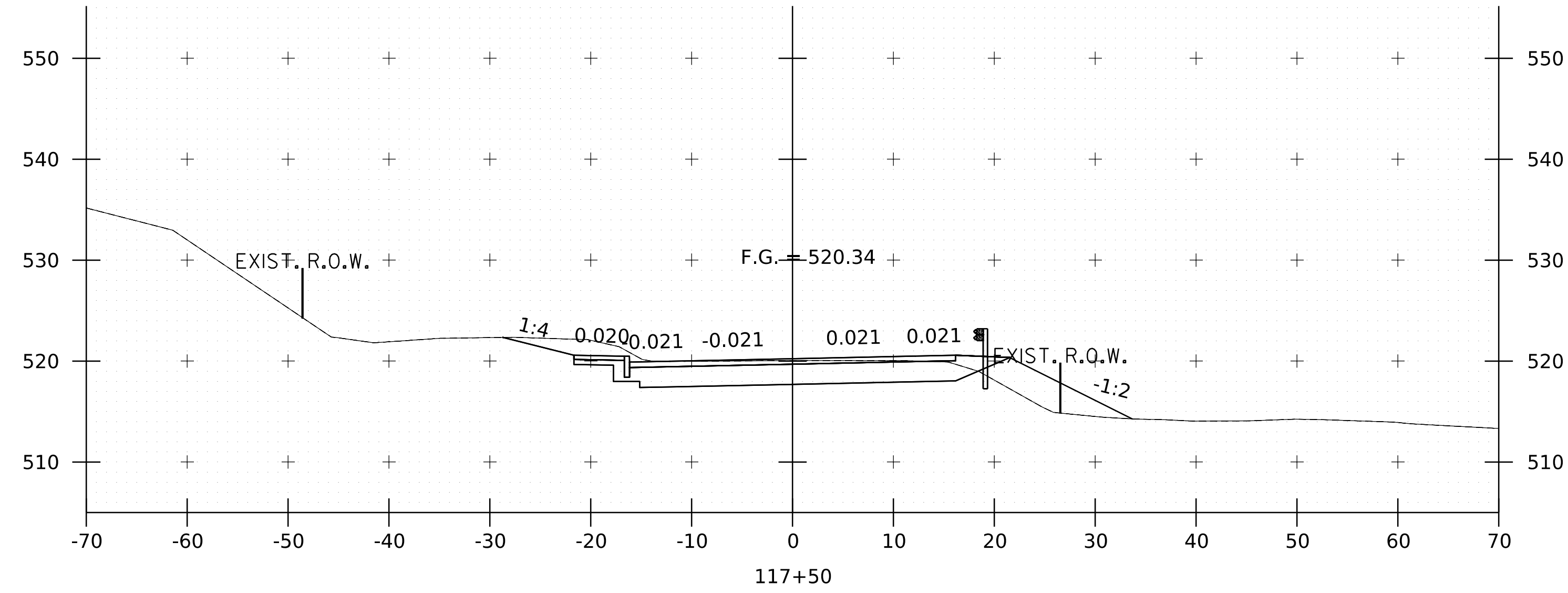
**HOYLE  
TANNER**

125 College Street, 4th Floor • Burlington, VT 05401  
(802) 860-1331 • www.foyletanner.com

TOWN OF MONTGOMERY  
MONTGOMERY, VERMONT  
MONTGOMERY CENTER STREETSCAPE  
VT 118 CROSS SECTIONS SHEET (11/20)

REVIEWER NOTE:

- CROSS SECTIONS ARE SUBJECT TO CHANGE IN PRELIMINARY DESIGN. SUBBASE IS SHOWN FOR REVIEW AND IS NOT FINALIZED.
- DRAINAGE FLOW PATTERNS WILL BE REVIEWED AND REFINED DURING PRELIMINARY DESIGN.



REV	DESCRIPTION	DATE

PROJECT NO.	22.129801.00
FILE NAME	2212980100xs
MODEL NAME	xs12
SCALE	AS SHOWN
DATE	APRIL 2024

**HOYLE  
TANNER**

125 College Street, 4th Floor • Burlington, VT 05401  
(802) 860-1331 • www.foyletanner.com

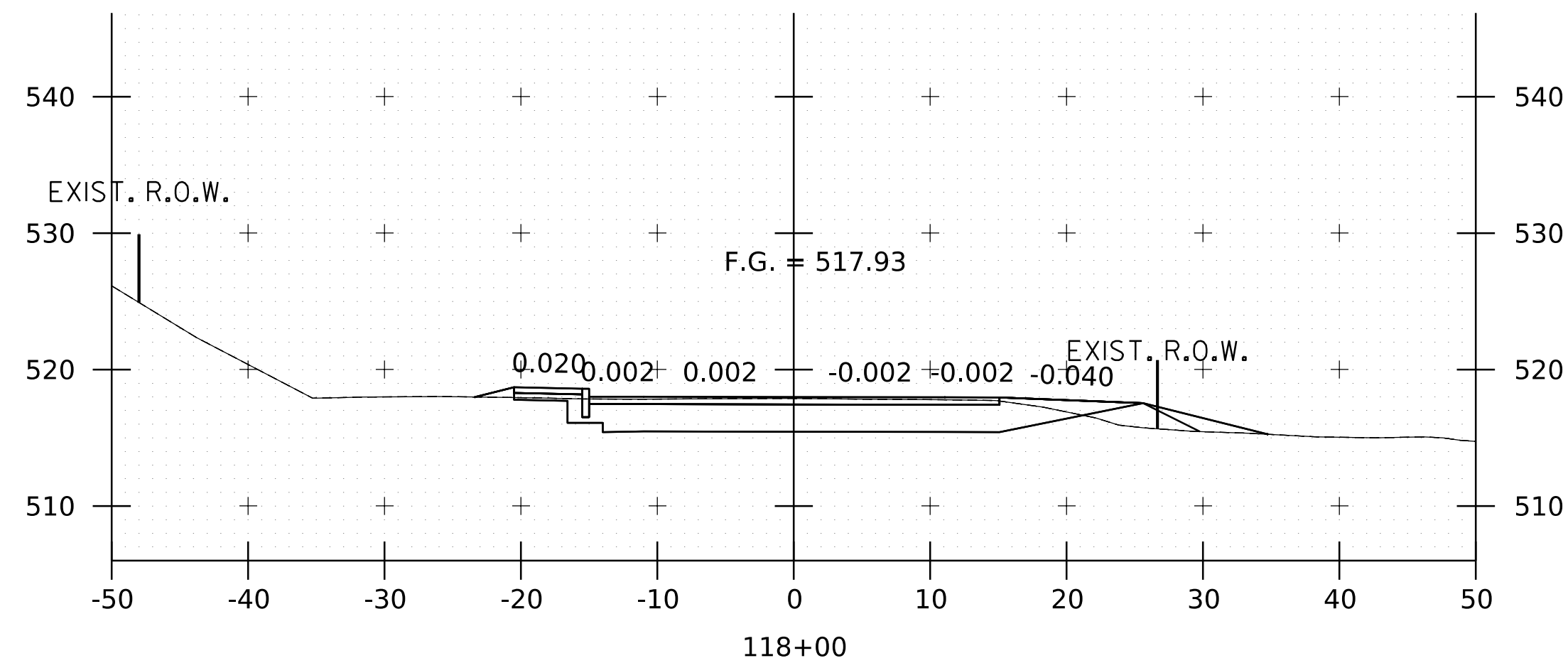
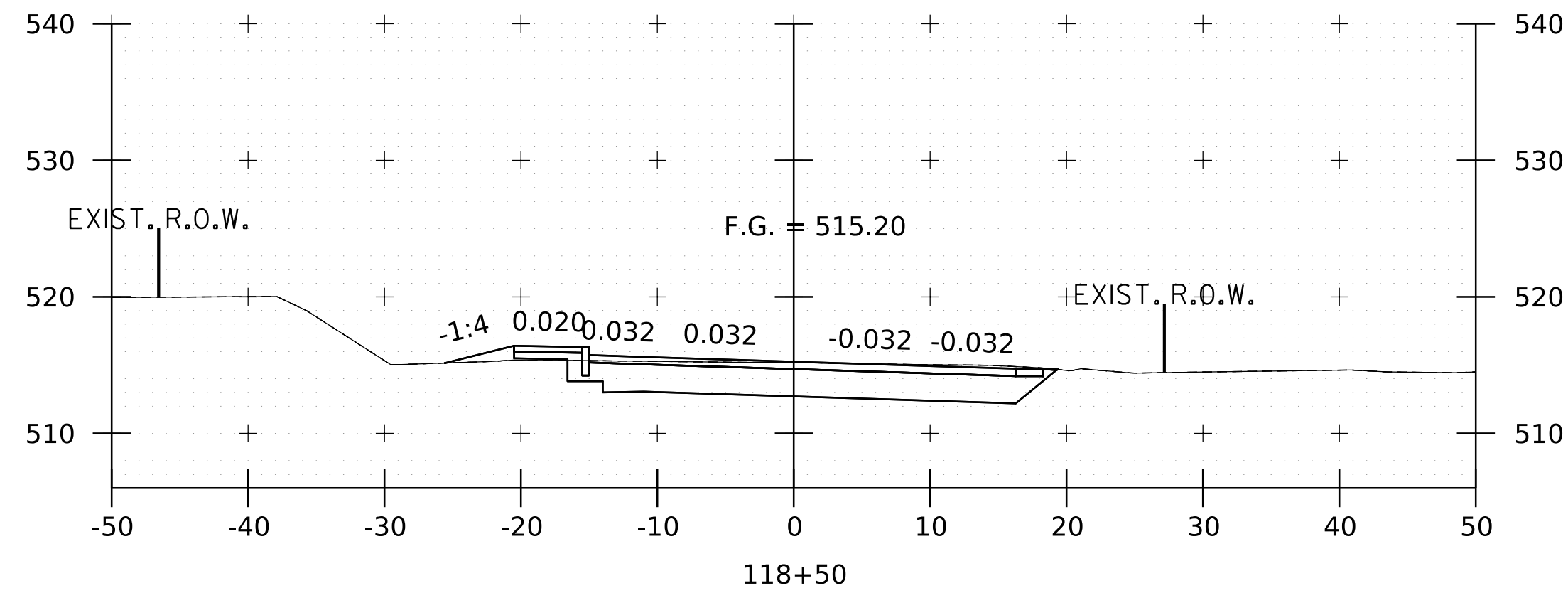
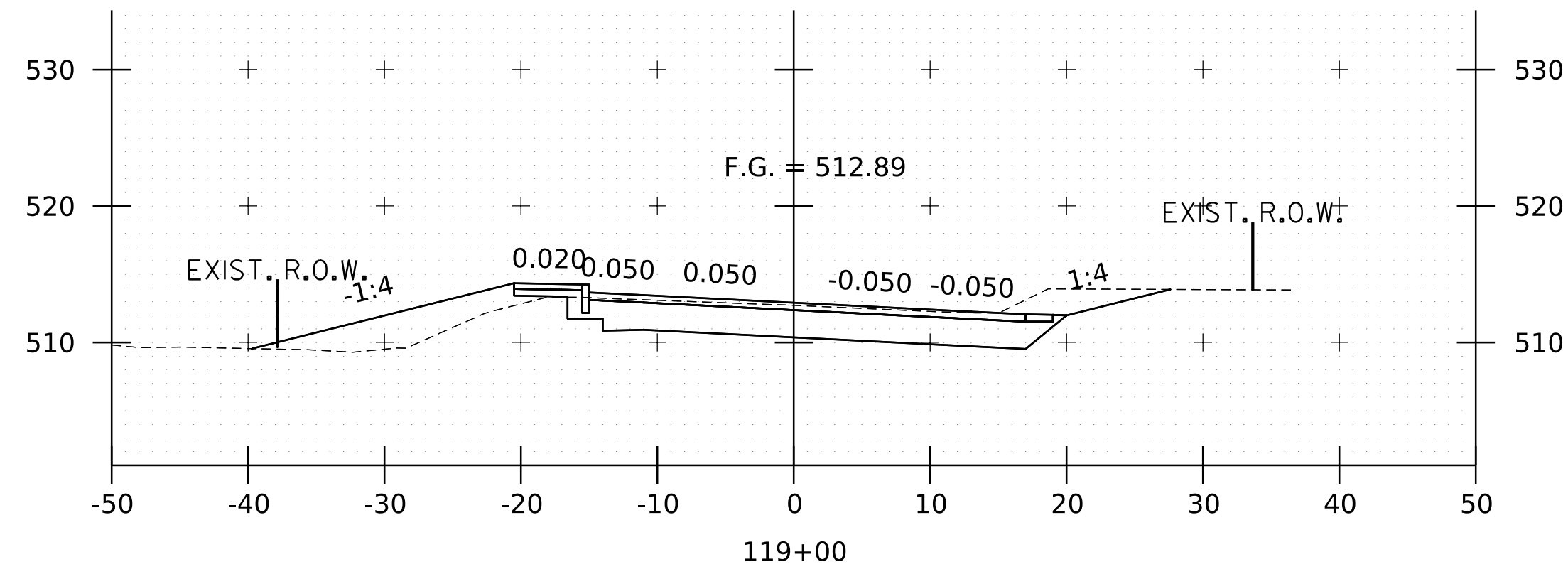
TOWN OF MONTGOMERY  
MONTGOMERY, VERMONT  
MONTGOMERY CENTER STREETScape

VT 118 CROSS SECTIONS SHEET (12/20)

PROJECT NO. 22.129801.00  
SHEET NO.  
**30**  
SHEET 30 OF 38

REVIEWER NOTE:

1. CROSS SECTIONS ARE SUBJECT TO CHANGE IN PRELIMINARY DESIGN. SUBBASE IS SHOWN FOR REVIEW AND IS NOT FINALIZED.
2. DRAINAGE FLOW PATTERNS WILL BE REVIEWED AND REFINED DURING PRELIMINARY DESIGN.



REV	DESCRIPTION	DATE

PROJECT NO.	22.129801.00
FILENAME	2212980100xs
MODEL NAME	2212980100xs.dwg
SCALE	AS SHOWN
CHECKED	XXX
DATE	APRIL 2024

**HOYLE  
TANNER**

125 College Street, 4th Floor • Burlington, VT 05401  
(802) 860-1331 • www.foyletanner.com

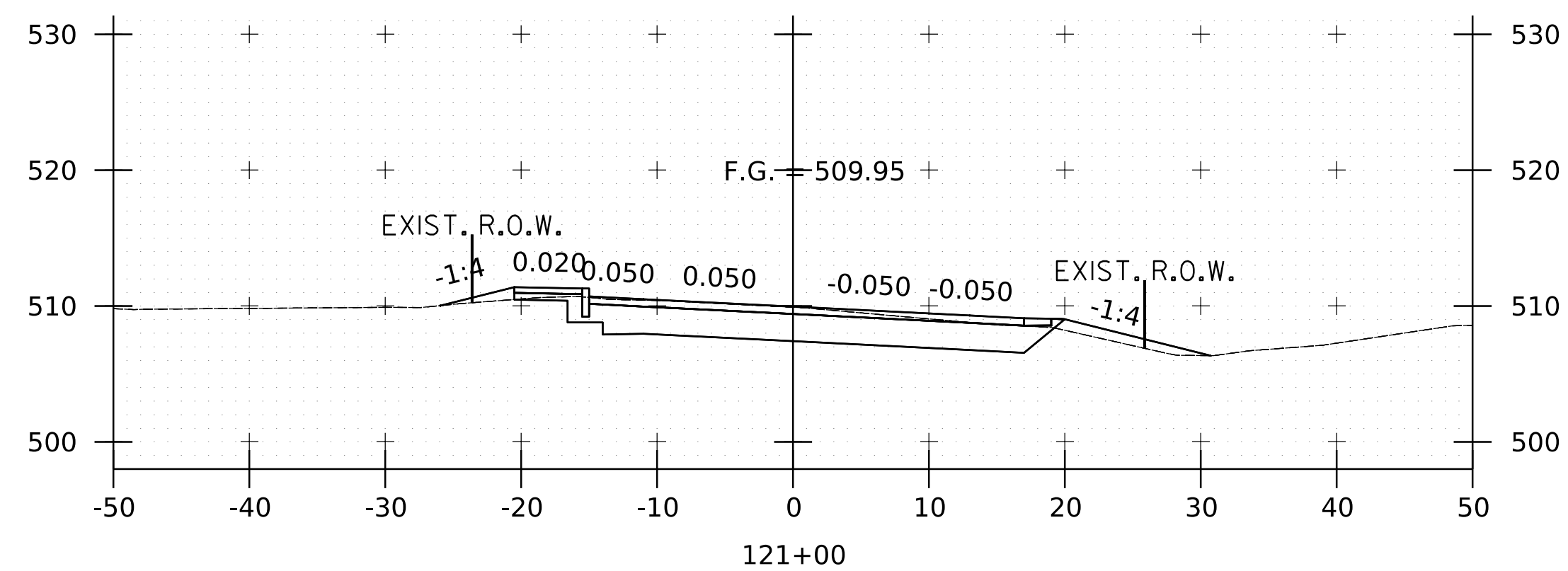
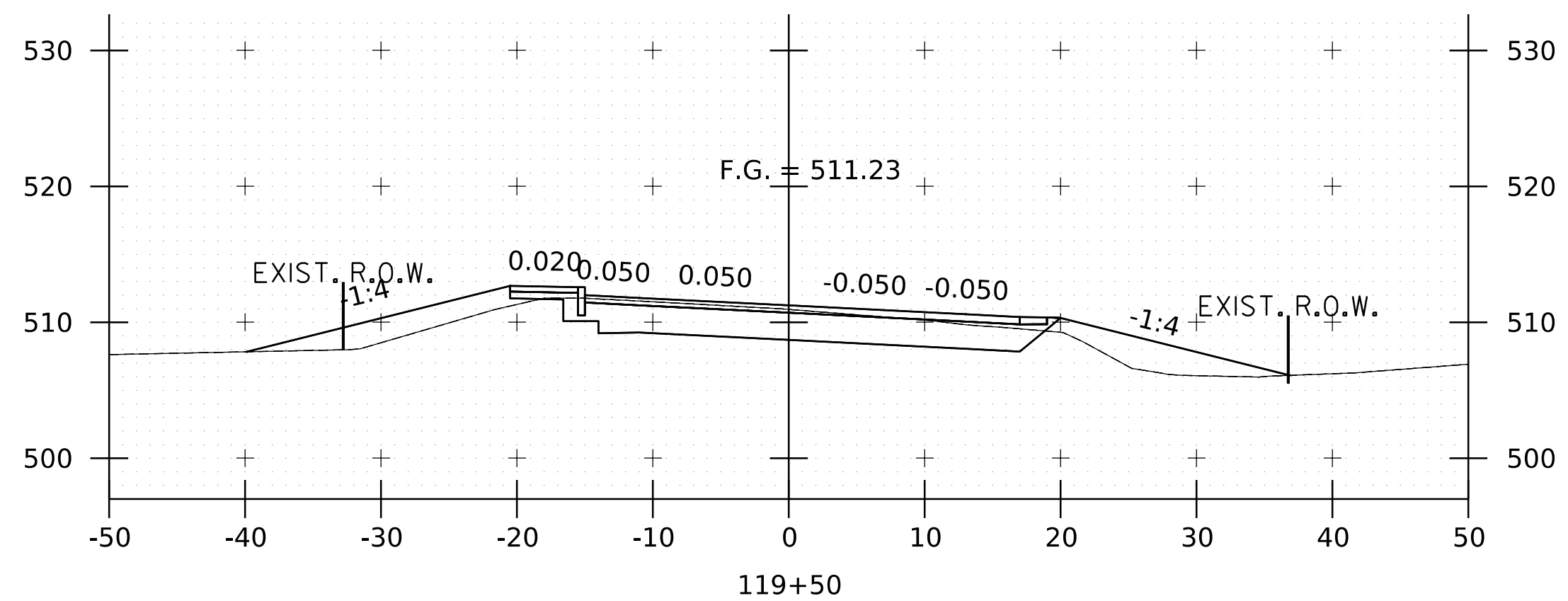
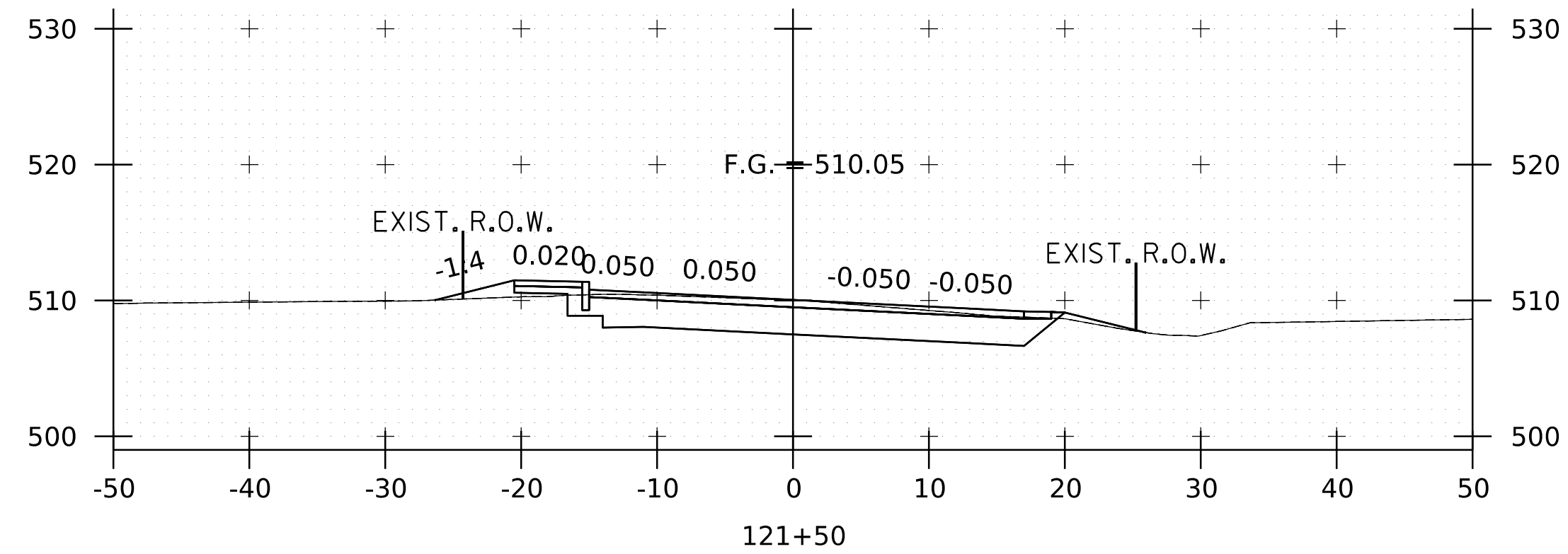
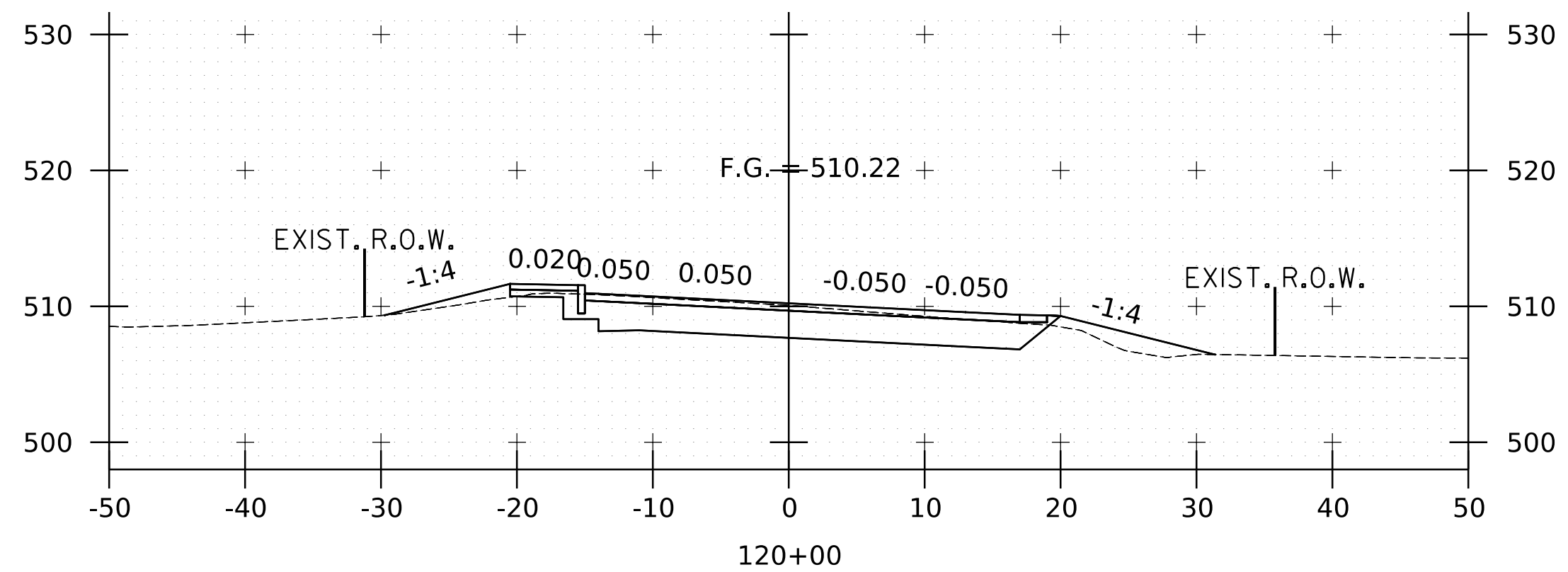
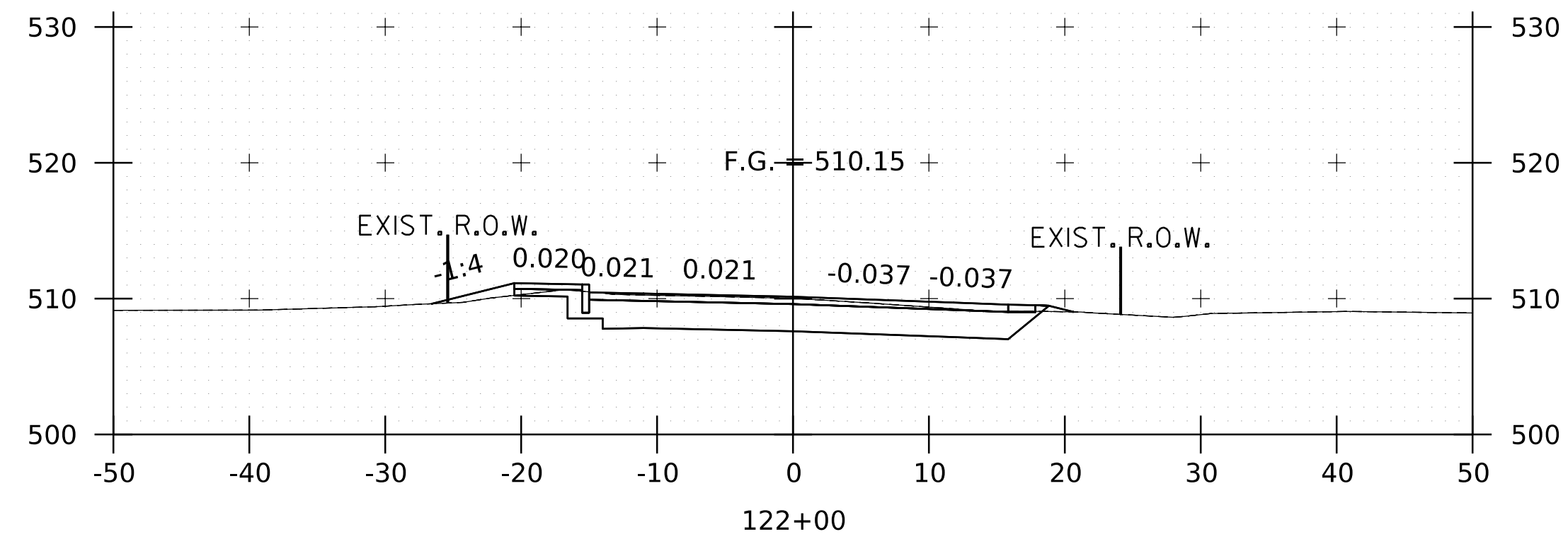
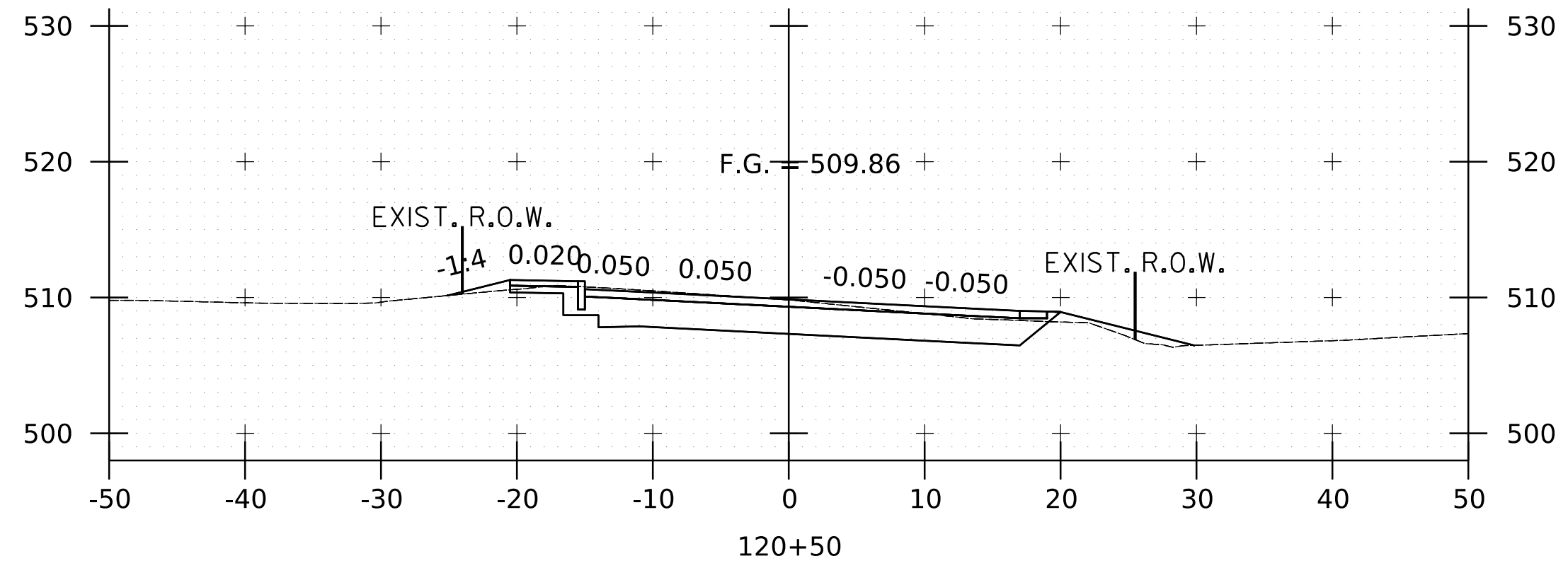
TOWN OF MONTGOMERY  
MONTGOMERY, VERMONT  
MONTGOMERY CENTER STREETSCAPE

VT 118 CROSS SECTIONS SHEET (13/20)

5/1/2024 4:55:54 PM V:\PROJECTS\Montgomery-VT\22_129801_00\Montgomery-Center-Streetscapes\2-CADD\CutSheets\2212980100xs.dwg

REVIEWER NOTE:

- CROSS SECTIONS ARE SUBJECT TO CHANGE IN PRELIMINARY DESIGN. SUBBASE IS SHOWN FOR REVIEW AND IS NOT FINALIZED.
- DRAINAGE FLOW PATTERNS WILL BE REVIEWED AND REFINED DURING PRELIMINARY DESIGN.



RECORD DRAWINGS

I HEREBY CERTIFY THAT TO THE BEST OF MY KNOWLEDGE, BASED UPON CONSTRUCTION RECORDS, THAT ALL WORK SHOWN IN THESE DRAWINGS HAS BEEN COMPLETED AS SHOWN.

HOYLE, TANNER & ASSOCIATES, INC.

SIGNED _____

MONTH YEAR

NOTE: WORDING CONTAINED HEREON IS UNDERSTOOD TO BE PAST TENSE

REV	DESCRIPTION	DATE
1	?? DESCRIPTION OF REVISION ??	XXX / XXX / MMYYYY

DESIGNED	DRAWN	CHECKED	DATE
ZAR	ZAR	XXX	APRIL 2024

This document is prepared as an instrument of service and shall remain the property of Hoyle, Tanner. It may not be used, reproduced, disseminated or transferred in any manner, including electronically, for any other purpose than this project, without the written permission of Hoyle, Tanner.



125 College Street, 4th Floor • Burlington, VT 05401  
(802) 860-1331 • www.hoyletanner.com

TOWN OF MONTGOMERY  
MONTGOMERY, VERMONT  
MONTGOMERY CENTER STREETSCAPE  
VT 118 CROSS SECTIONS SHEET (14/20)

PROJECT NO. 22.129801.00

SHEET NO.

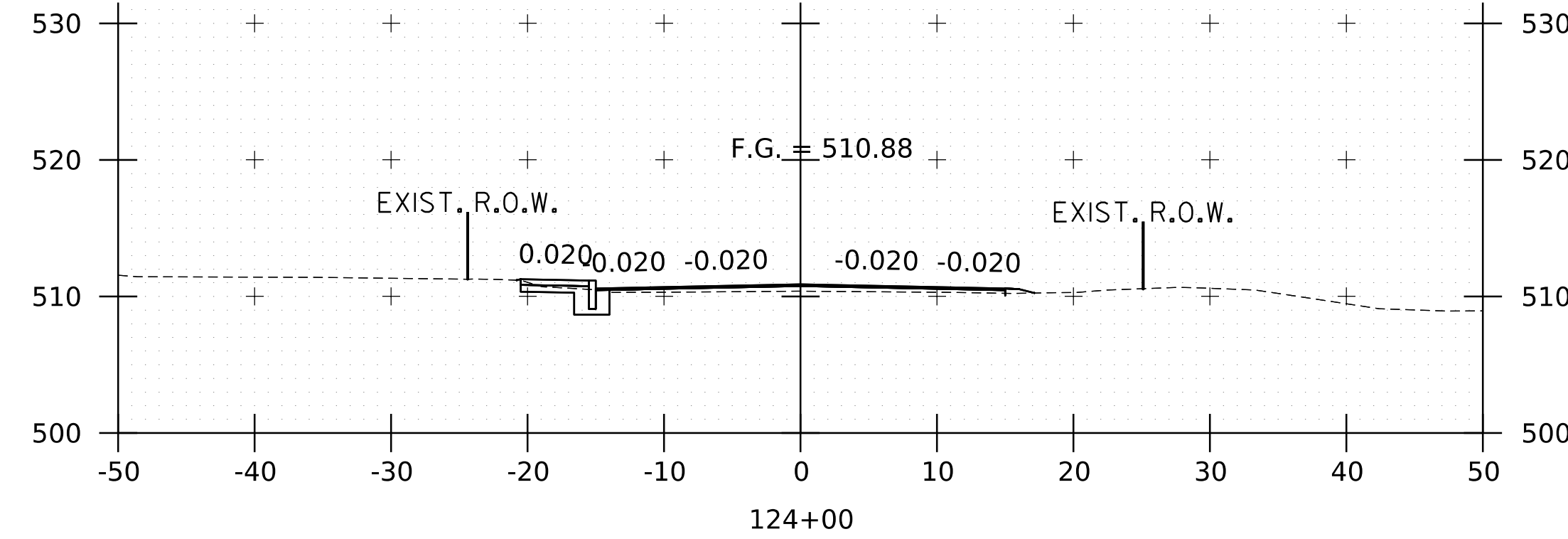
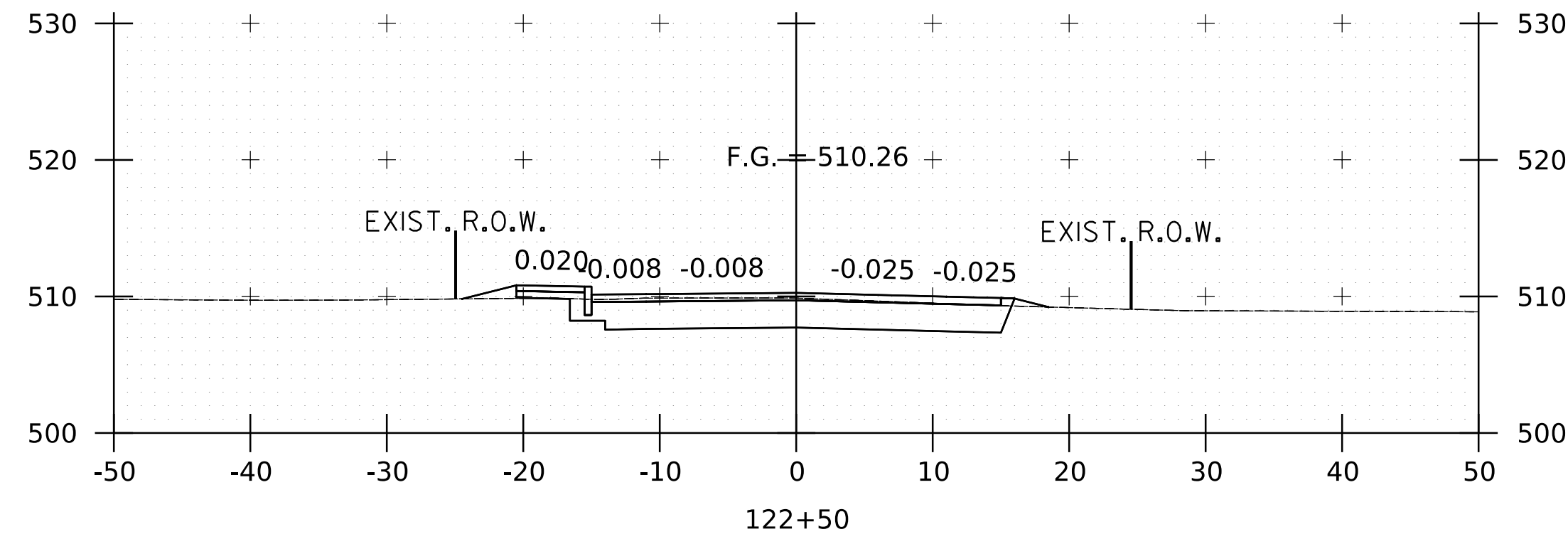
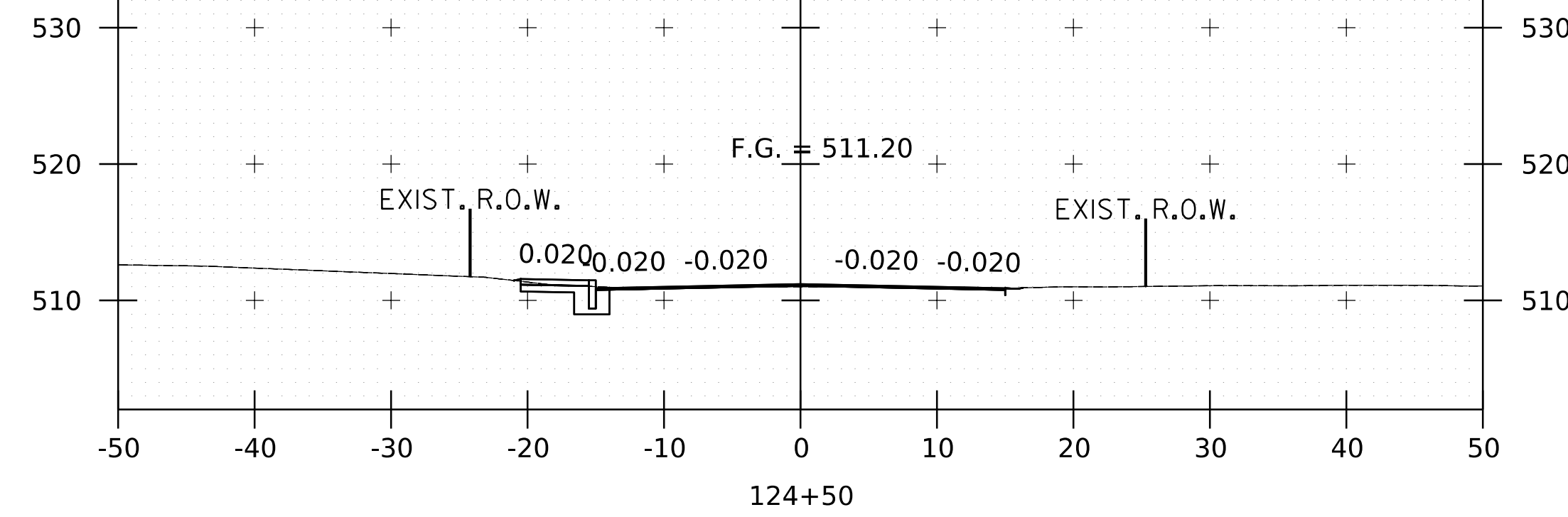
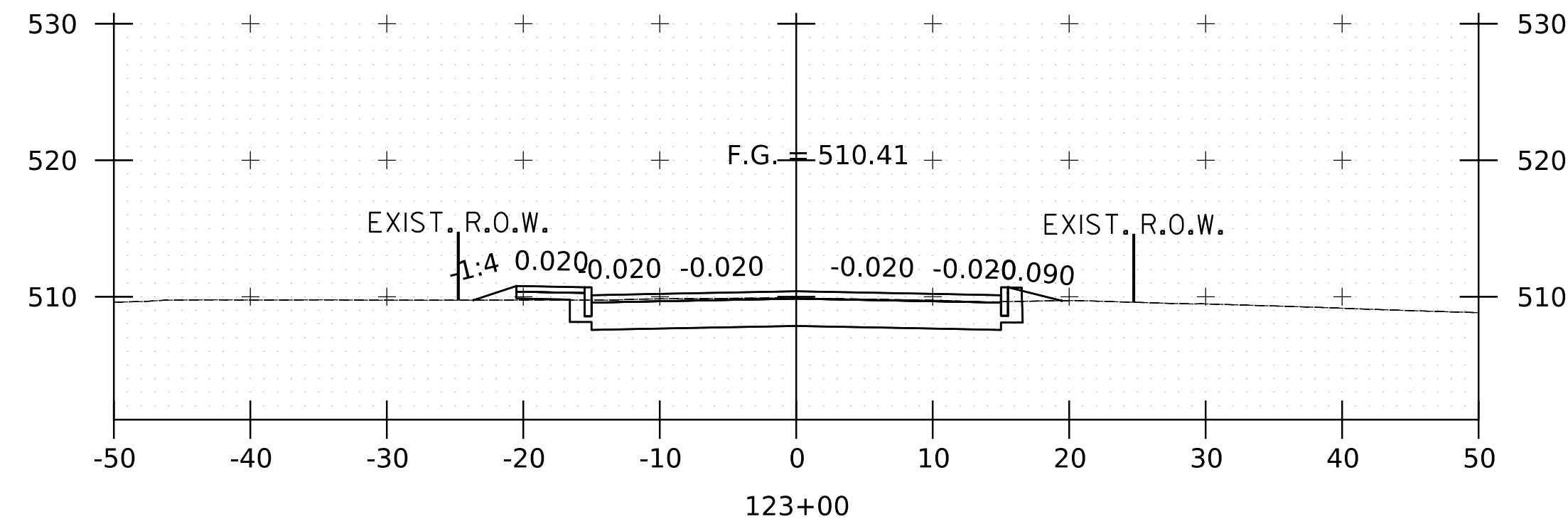
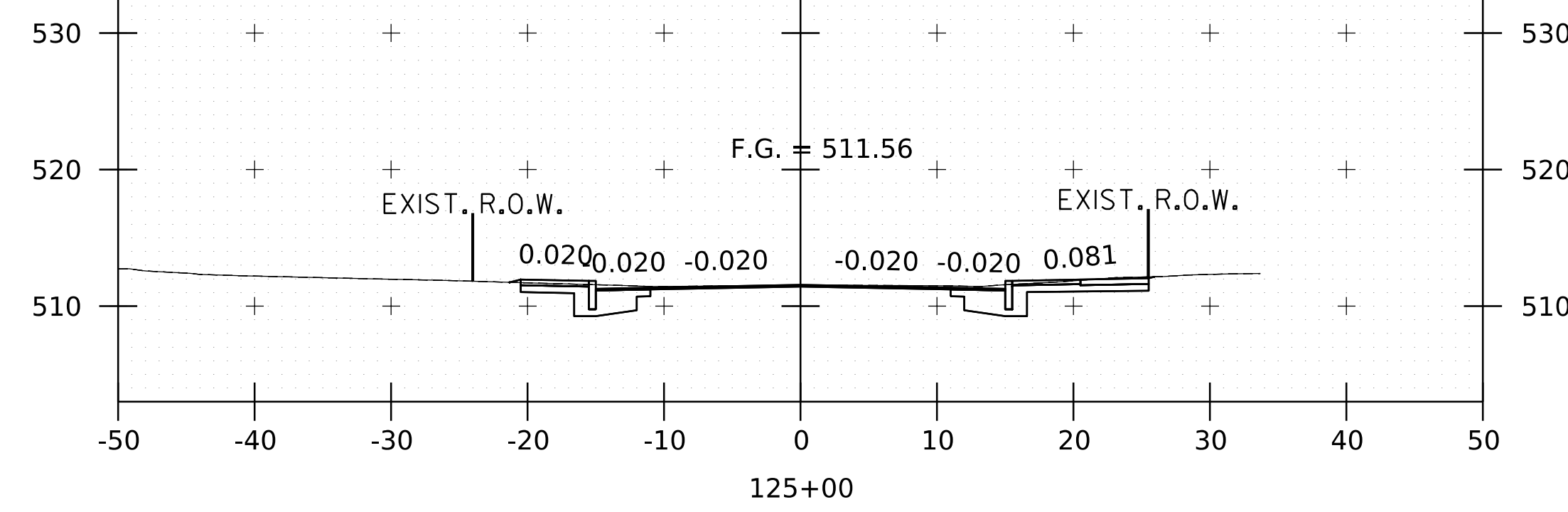
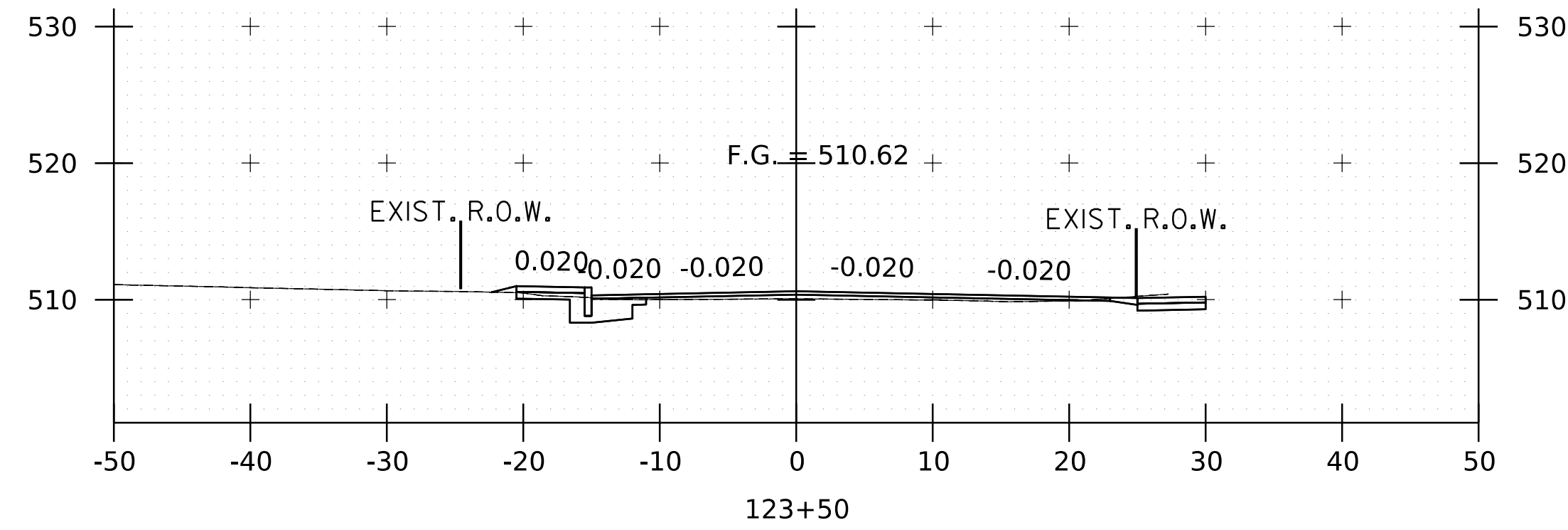
32

SHEET 32 OF 38



REVIEWER NOTE:

- CROSS SECTIONS ARE SUBJECT TO CHANGE IN PRELIMINARY DESIGN. SUBBASE IS SHOWN FOR REVIEW AND IS NOT FINALIZED.
- DRAINAGE FLOW PATTERNS WILL BE REVIEWED AND REFINED DURING PRELIMINARY DESIGN.



RECORD DRAWINGS  
 I HEREBY CERTIFY THAT TO THE BEST OF MY KNOWLEDGE, BASED UPON CONSTRUCTION RECORDS, THAT ALL WORK SHOWN IN THESE DRAWINGS HAS BEEN COMPLETED AS SHOWN.  
 HOYLE, TANNER & ASSOCIATES, INC.  
 SIGNED _____  
 MONTH YEAR _____  
 NOTE: WORDING CONTAINED HEREON IS UNDERSTOOD TO BE PAST TENSE.

REV	DESCRIPTION	DATE
1	?? DESCRIPTION OF REVISION ??	XXX XXX MM/YYYY

This document is prepared as an instrument of service and shall remain the property of Hoyle, Tanner. It may not be used, reproduced, disseminated or transferred in any manner, including electronically, for any other purpose than this project, without the written permission of Hoyle, Tanner.

DESIGNED BY	ZAR
DRAWN BY	ZAR
CHECKED BY	XXX
SCALE	AS SHOWN
DATE	APRIL 2024

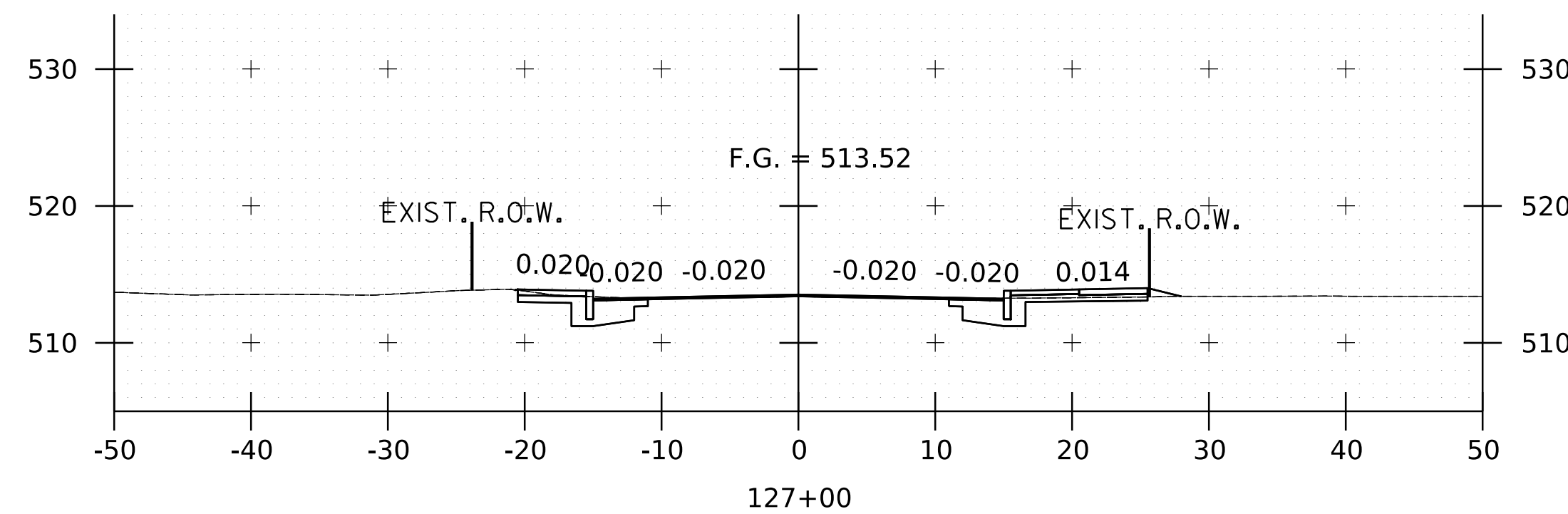
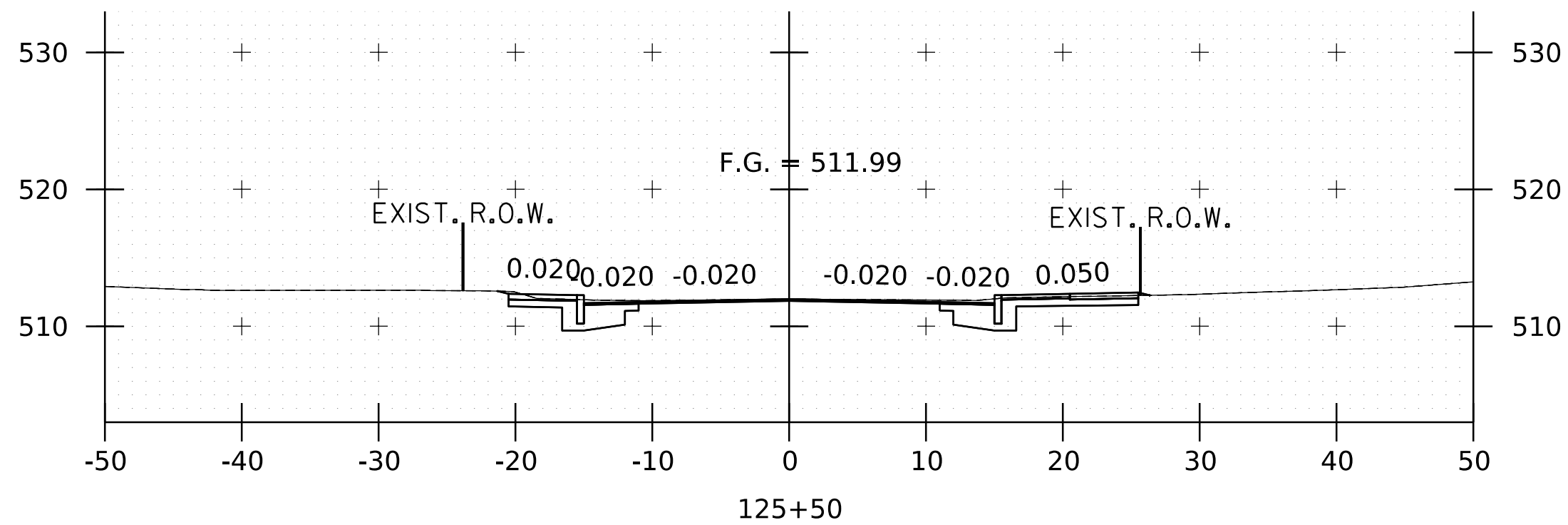
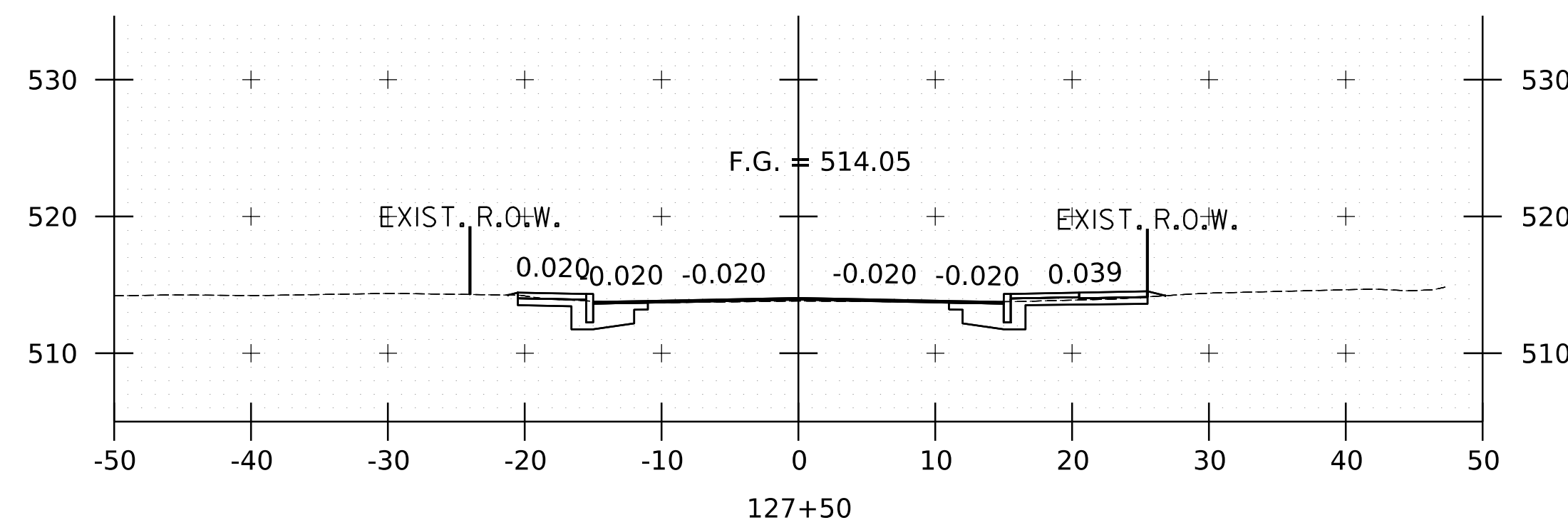
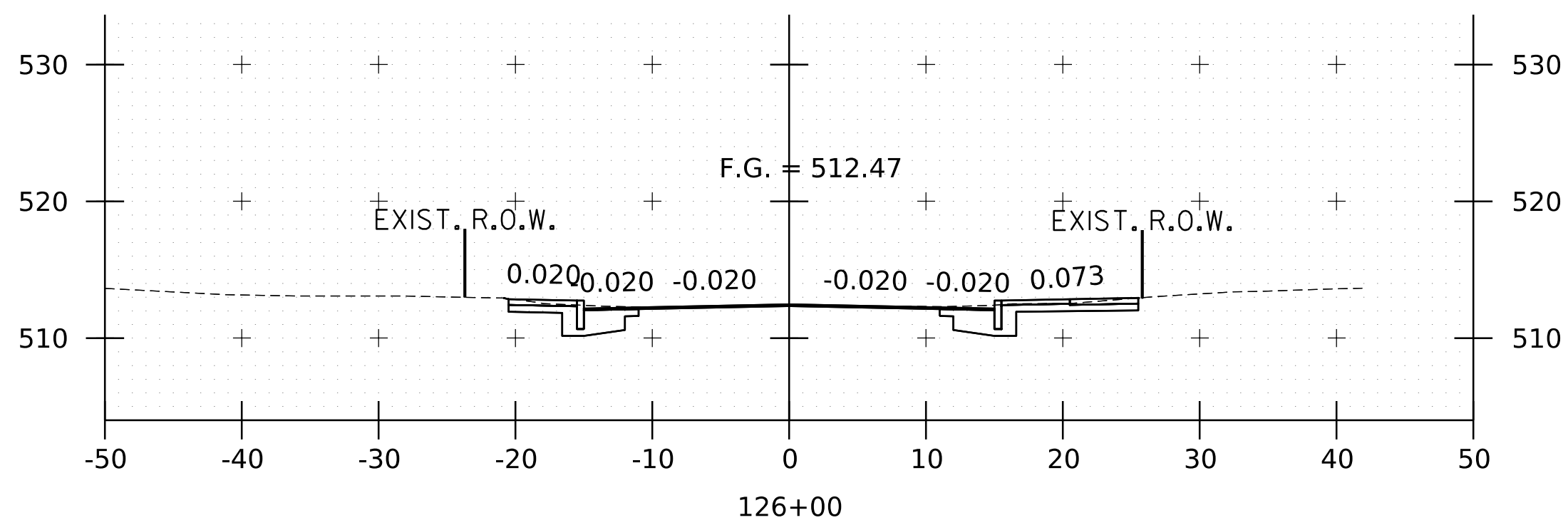
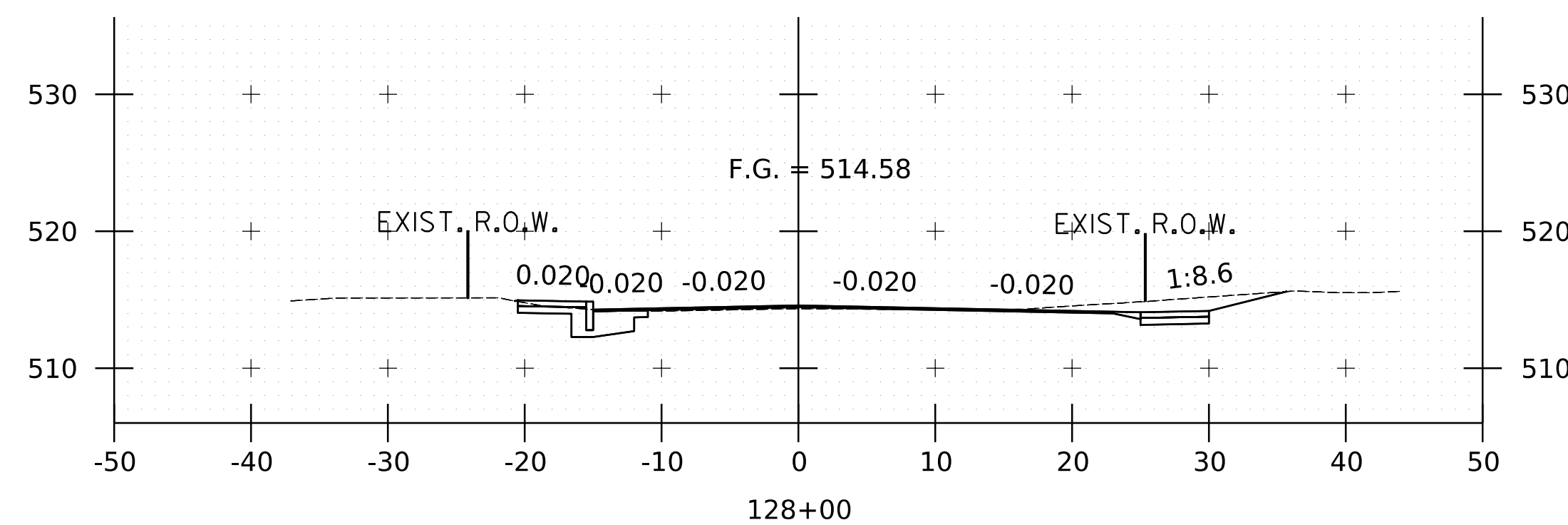
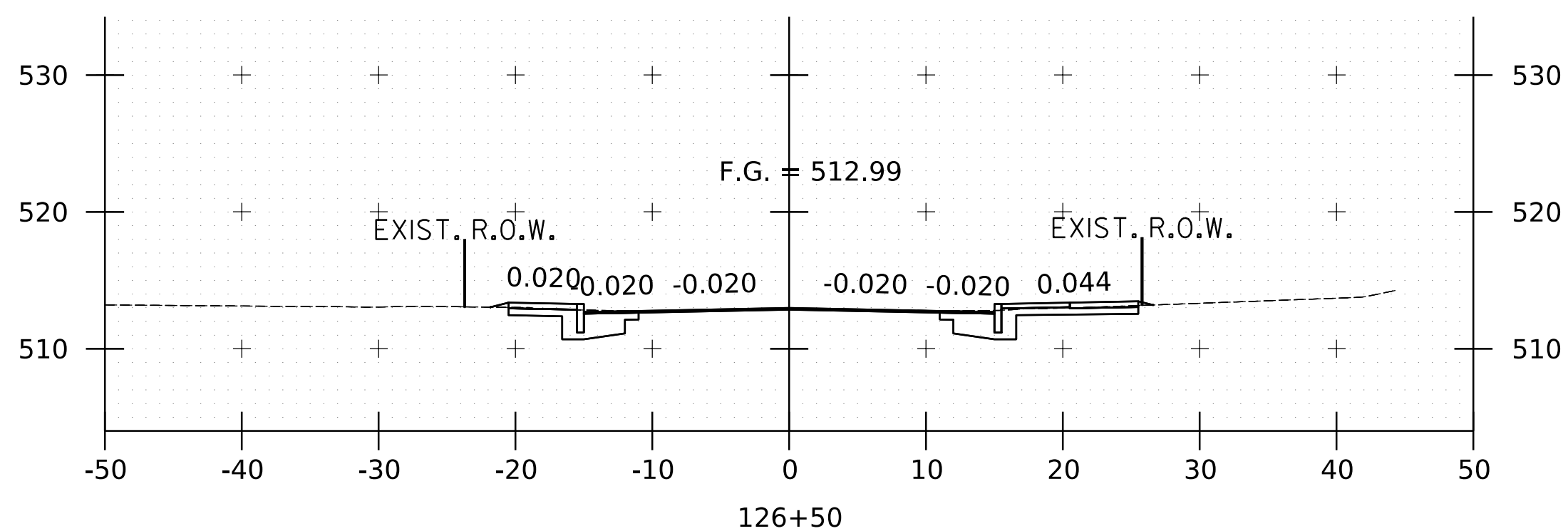
**HOYLE TANNER**  
 125 College Street, 4th Floor • Burlington, VT 05401  
 (802) 860-1331 • www.hoyletanner.com

TOWN OF MONTGOMERY  
 MONTGOMERY, VERMONT  
 MONTGOMERY CENTER STREETSCAPE  
 VT 118 CROSS SECTIONS SHEET (15/20)

PROJECT NO. 22.129801.00  
 SHEET NO.  
**33**  
 SHEET 33 OF 38

REVIEWER NOTE:

- CROSS SECTIONS ARE SUBJECT TO CHANGE IN PRELIMINARY DESIGN. SUBBASE IS SHOWN FOR REVIEW AND IS NOT FINALIZED.
- DRAINAGE FLOW PATTERNS WILL BE REVIEWED AND REFINED DURING PRELIMINARY DESIGN.



REVISION		DATE
REV	DESCRIPTION OF REVISION ??	MM/YY
1	?? DESCRIPTION OF REVISION ??	XX/XX/XX
2		
3		
4		
5		
6		
7		
8		
9		
10		
11		
12		
13		
14		
15		
16		
17		
18		
19		
20		
21		
22		
23		
24		
25		
26		
27		
28		
29		
30		
31		
32		
33		
34		
35		
36		
37		
38		
39		
40		
41		
42		
43		
44		
45		
46		
47		
48		
49		
50		

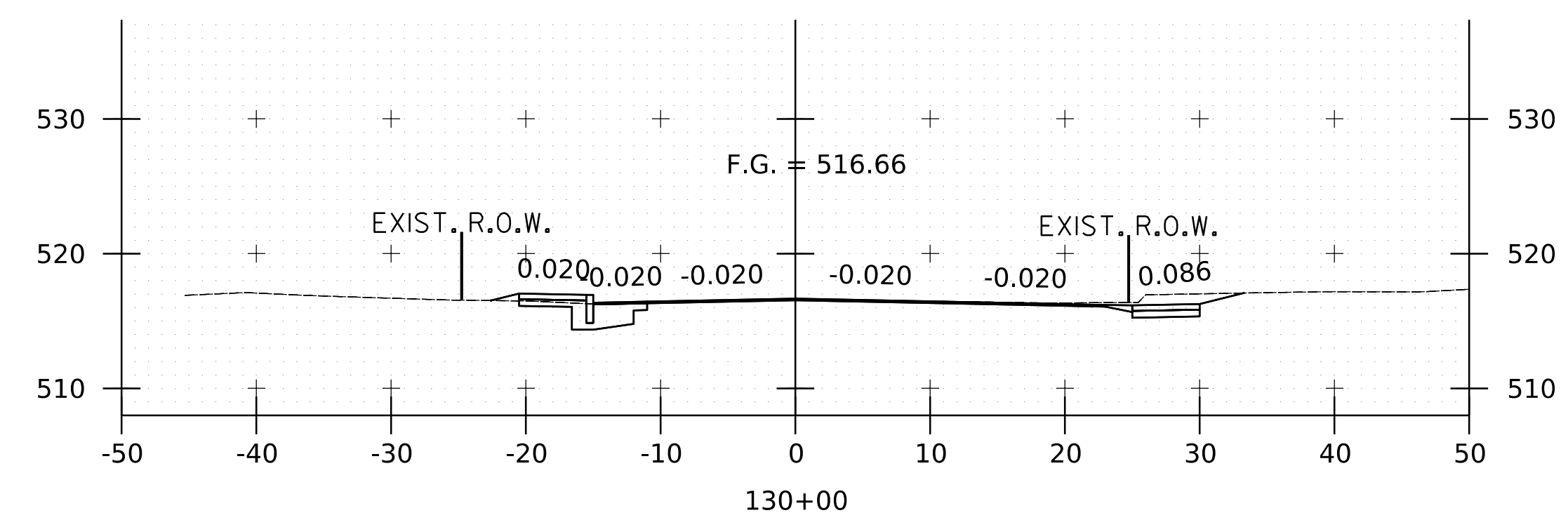
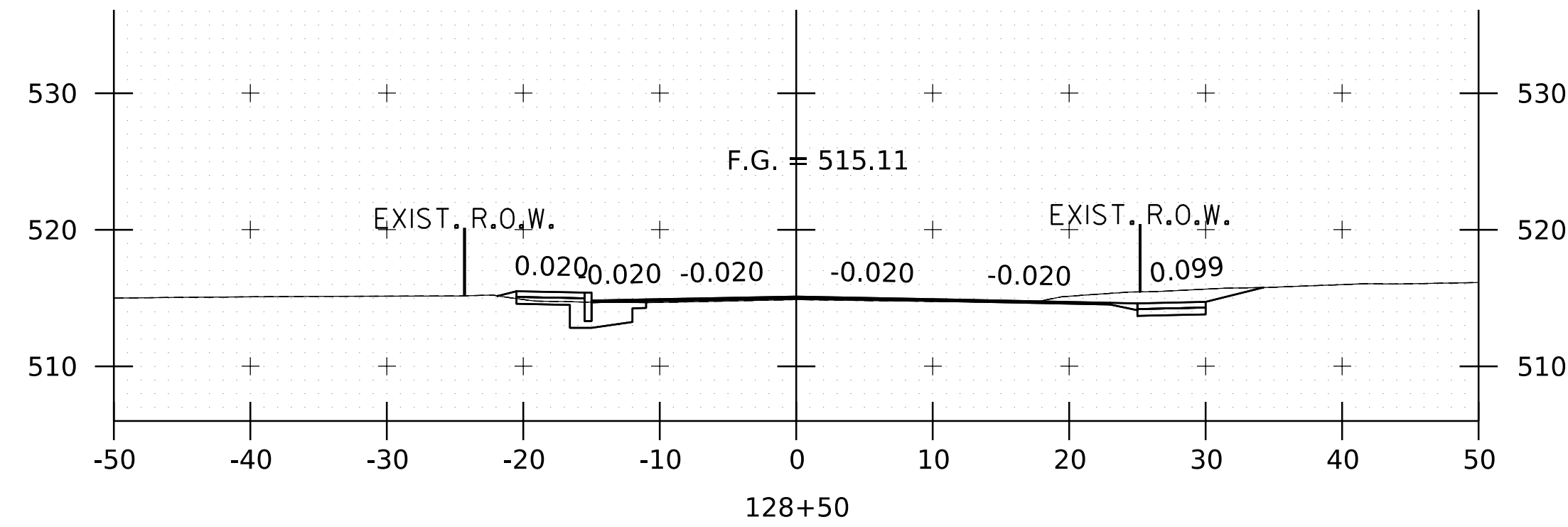
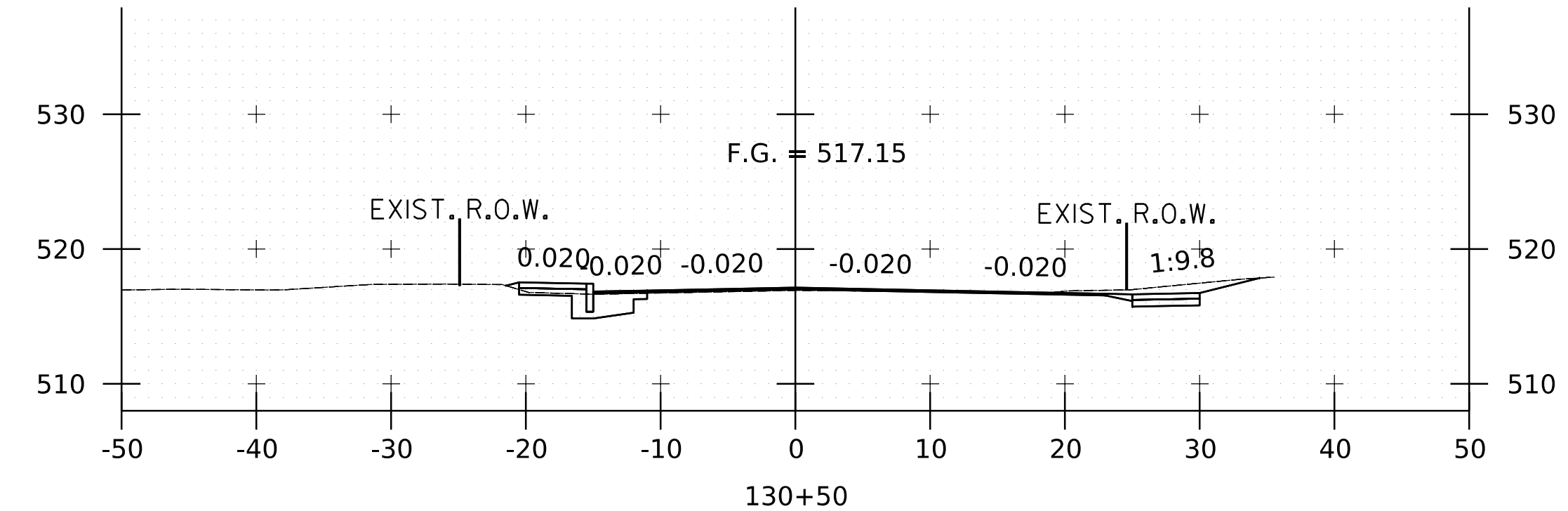
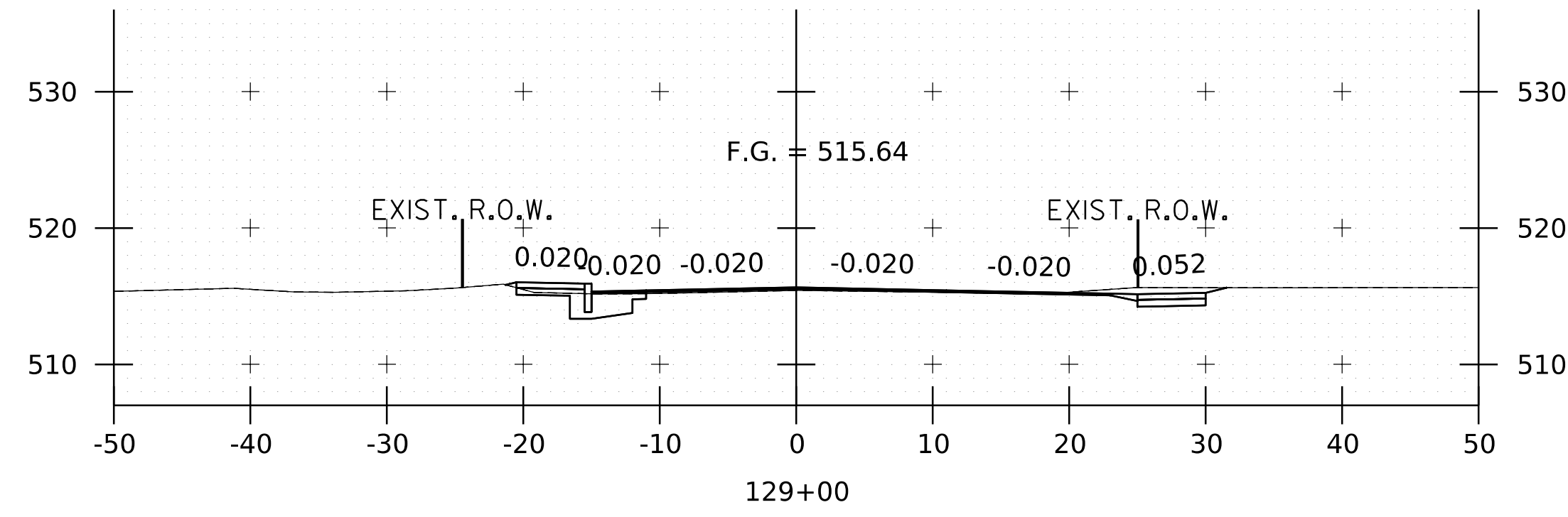
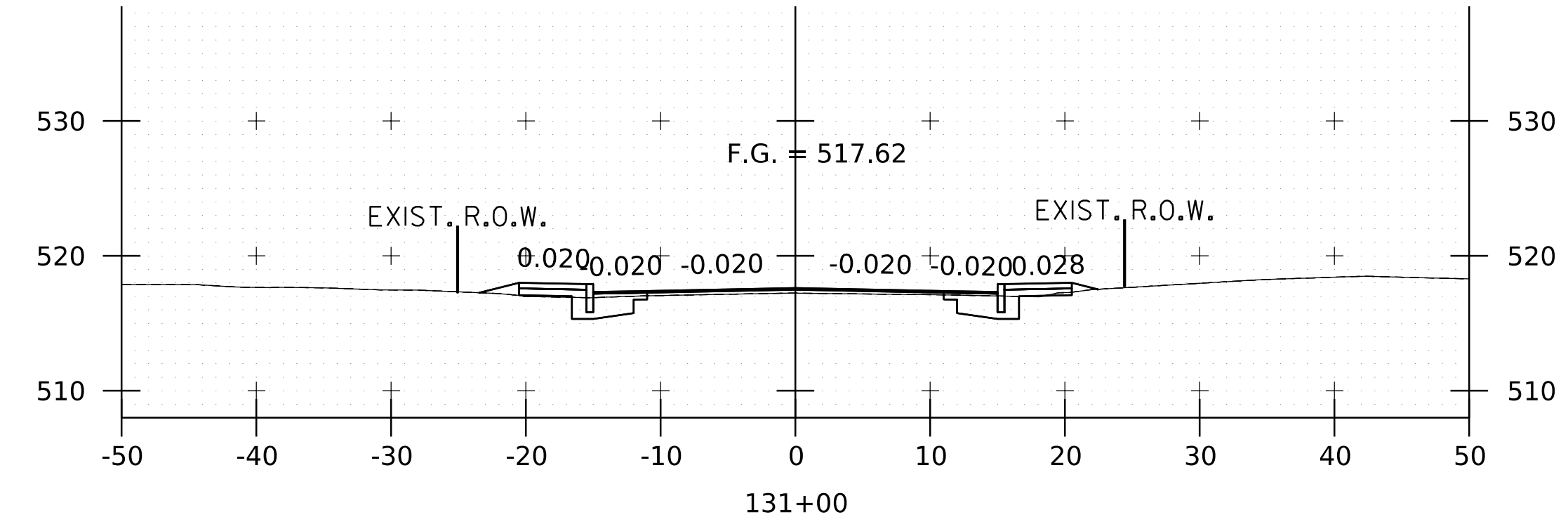
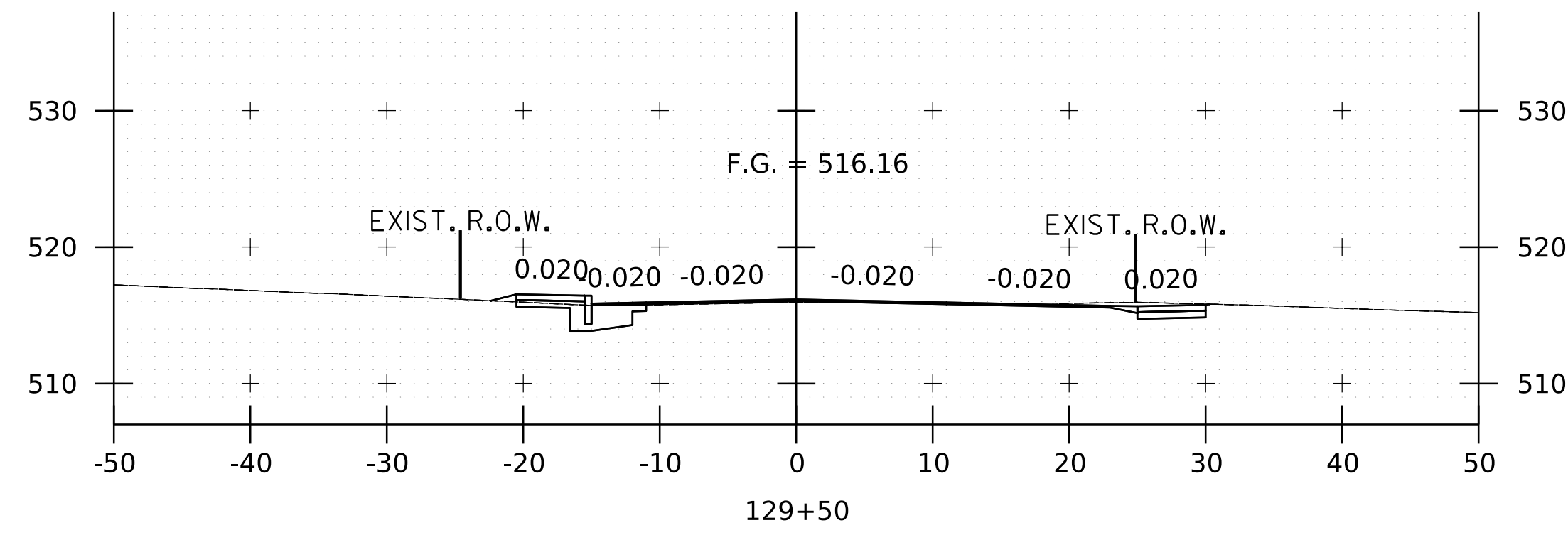
**HOYLE TANNER**  
 125 College Street, 4th Floor • Burlington, VT 05401  
 (802) 860-1331 • www.hoyletanner.com

TOWN OF MONTGOMERY  
 MONTGOMERY, VERMONT  
 MONTGOMERY CENTER STREETSCAPE  
 VT 118 CROSS SECTIONS SHEET (16/20)

5/1/2024 4:56:04 PM V:\PROJECTS\Montgomery-VT\22_128801_00-Montgomery-Center-Streetscapes2-CADD\CutSheets\221298010000.dgn

REVIEWER NOTE:

- CROSS SECTIONS ARE SUBJECT TO CHANGE IN PRELIMINARY DESIGN. SUBBASE IS SHOWN FOR REVIEW AND IS NOT FINALIZED.
- DRAINAGE FLOW PATTERNS WILL BE REVIEWED AND REFINED DURING PRELIMINARY DESIGN.



RECORD DRAWINGS

I HEREBY CERTIFY THAT TO THE BEST OF MY KNOWLEDGE, BASED UPON CONSTRUCTION RECORDS, THAT ALL WORK SHOWN IN THESE DRAWINGS HAS BEEN COMPLETED AS SHOWN.

HOYLE, TANNER & ASSOCIATES, INC.

SIGNED _____

MONTH YEAR _____

NOTE: WORDING CONTAINED HEREON IS UNDERSTOOD TO BE PAST TENSE.

REV	DESCRIPTION	DATE
1	?? DESCRIPTION OF REVISION ??	MM/YY

DESIGNED BY	CHECKED BY	DATE
ZAR	ZAR	APRIL 2024

FILE NAME	SCALE	AS SHOWN
22129801000s	AS SHOWN	XXX



TOWN OF MONTGOMERY  
 MONTGOMERY, VERMONT  
 MONTGOMERY CENTER STREETSCAPE  
 VT 118 CROSS SECTIONS SHEET (17/20)

PROJECT NO. 22.129801.00

SHEET NO.

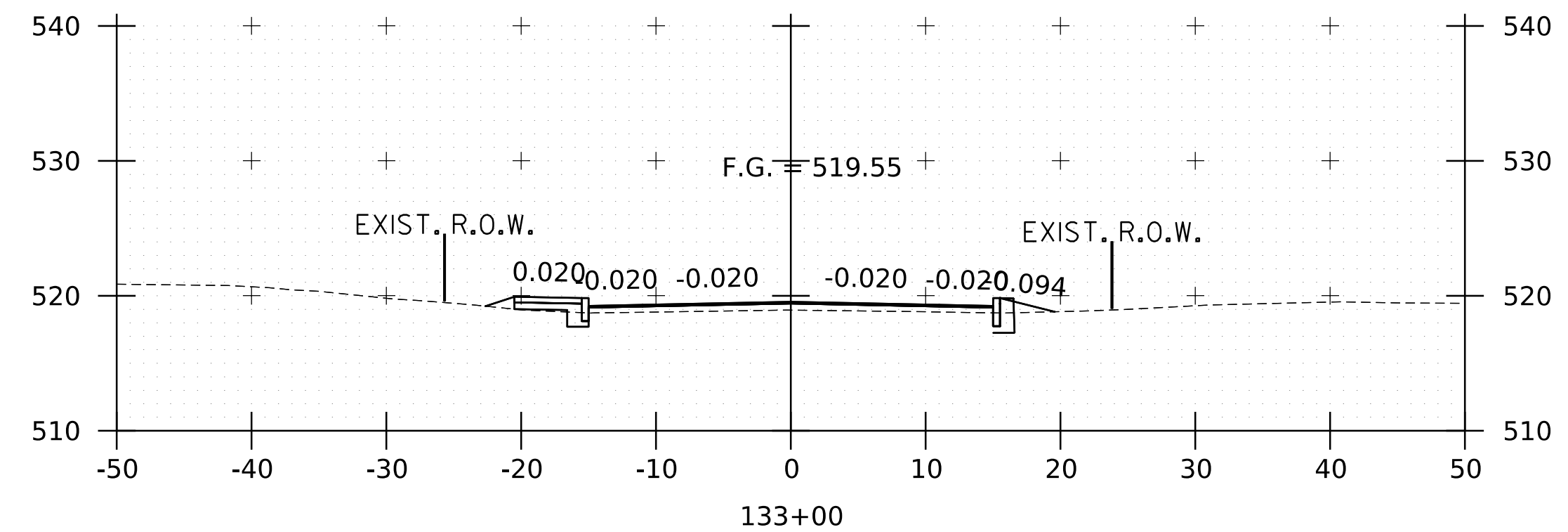
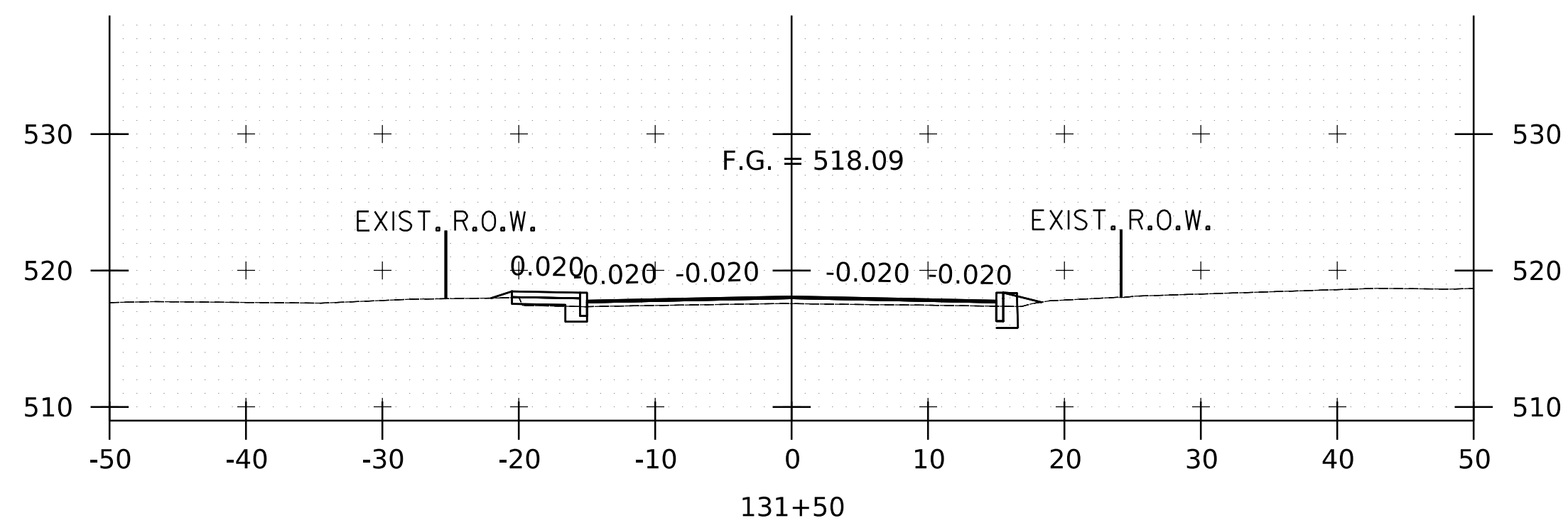
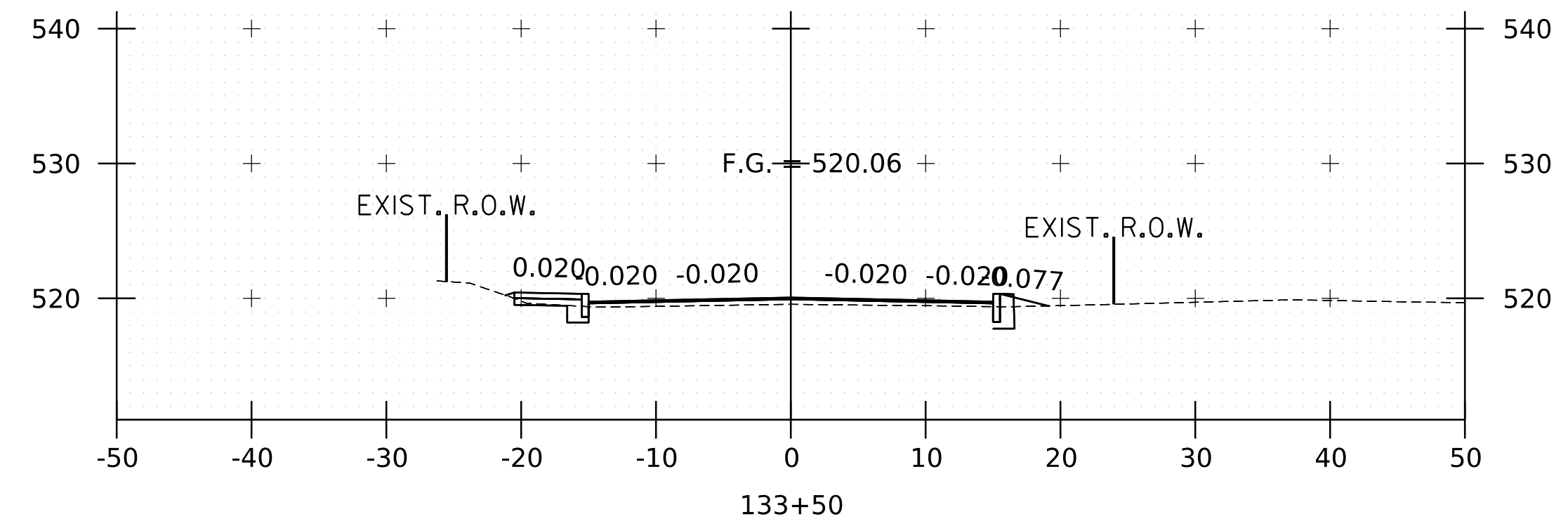
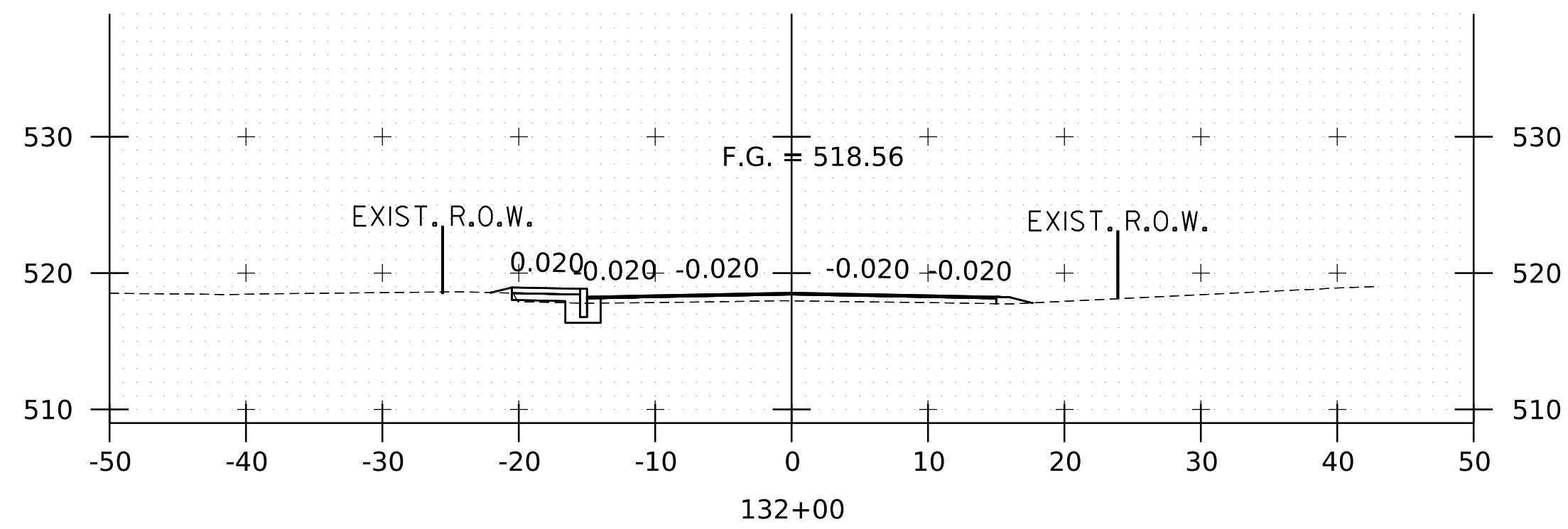
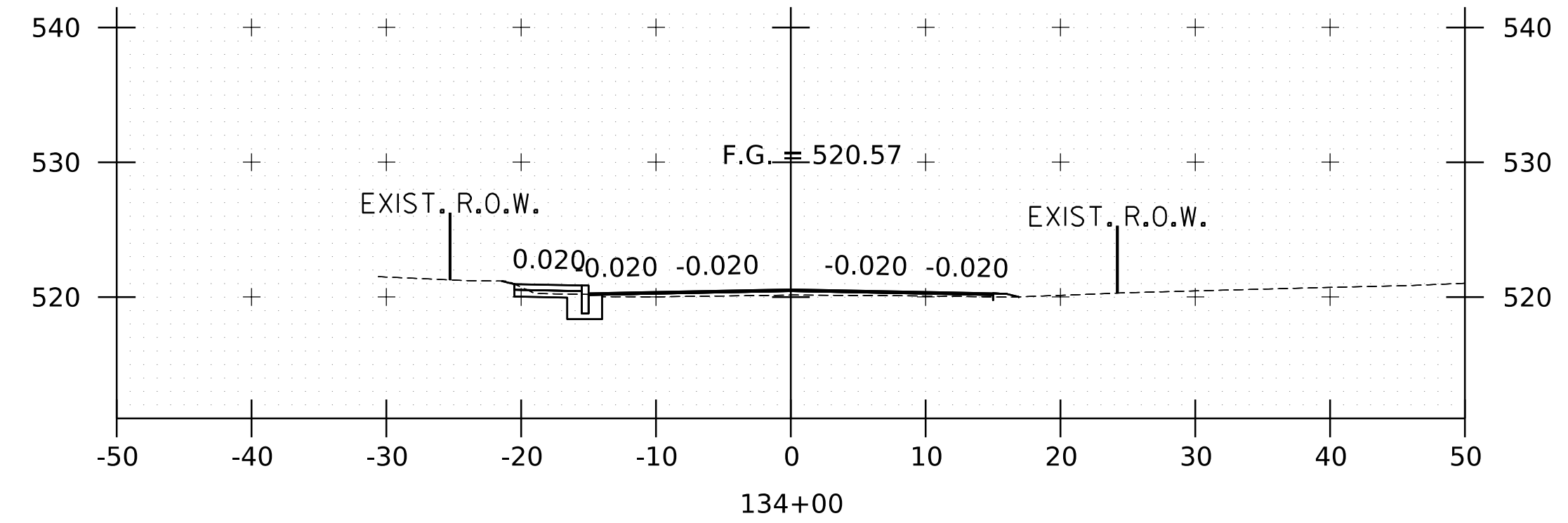
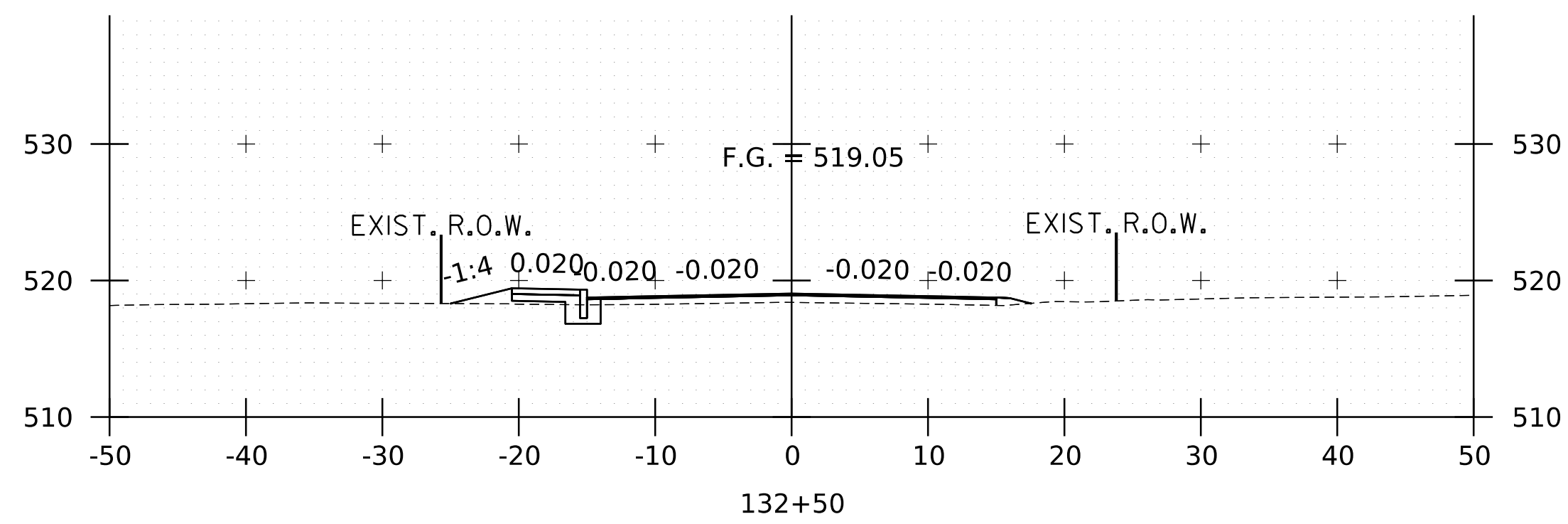
35

SHEET 35 OF 38

5/1/2024 4:56:07 PM V:\PROJECTS\Montgomery-VT\22_128801_00-Montgomery-Center-Streetscape\2-CADD\CutSheets\22129801000s.dgn

REVIEWER NOTE:

- CROSS SECTIONS ARE SUBJECT TO CHANGE IN PRELIMINARY DESIGN. SUBBASE IS SHOWN FOR REVIEW AND IS NOT FINALIZED.
- DRAINAGE FLOW PATTERNS WILL BE REVIEWED AND REFINED DURING PRELIMINARY DESIGN.



RECORD DRAWINGS  
 I HEREBY CERTIFY THAT TO THE BEST OF MY KNOWLEDGE, BASED UPON CONSTRUCTION RECORDS, THAT ALL WORK SHOWN IN THESE DRAWINGS HAS BEEN COMPLETED AS SHOWN.  
 HOYLE, TANNER & ASSOCIATES, INC.  
 SIGNED _____  
 MONTH YEAR _____  
 NOTE: WORDING CONTAINED HEREON IS UNDERSTOOD TO BE PAST TENSE.

REV	DESCRIPTION	DATE
1	?? DESCRIPTION OF REVISION ??	MM/YY

DESIGNED BY	ZAR	DATE	APRIL 2024
CHECKED BY	ZAR	SCALE	AS SHOWN
DRAWN BY	ZAR	MODEL NAME	2212980100xs
FILE NAME	TAP TA21(5)	PROJECT NO.	2212980100xs.dgn

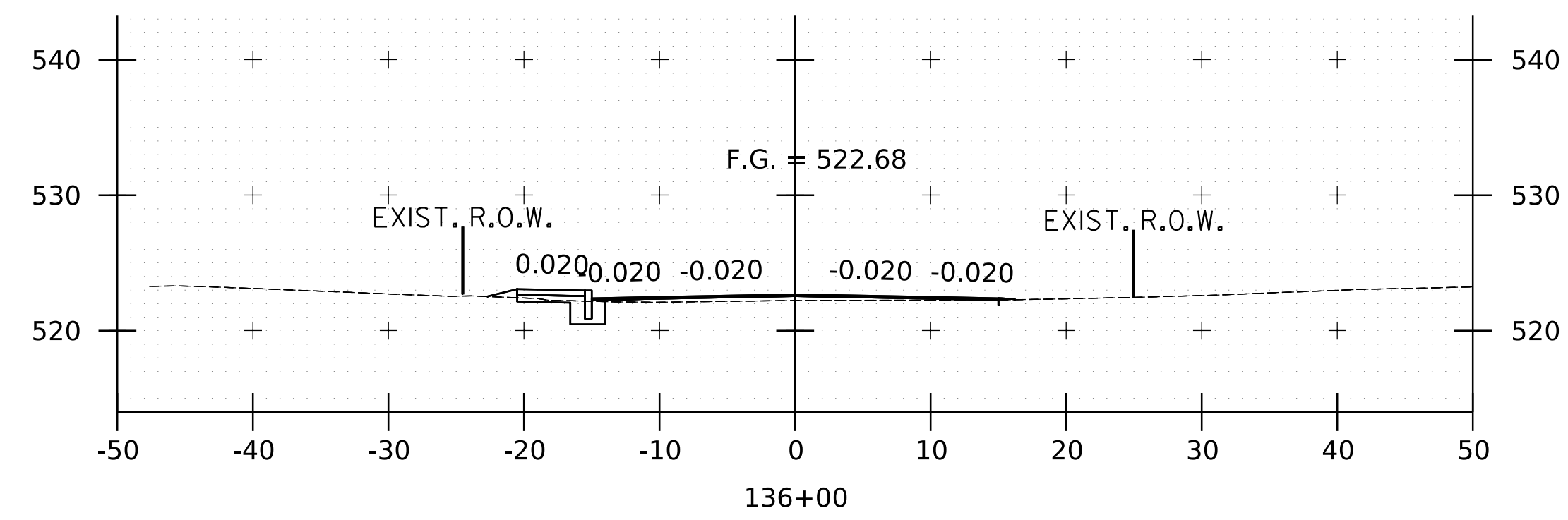
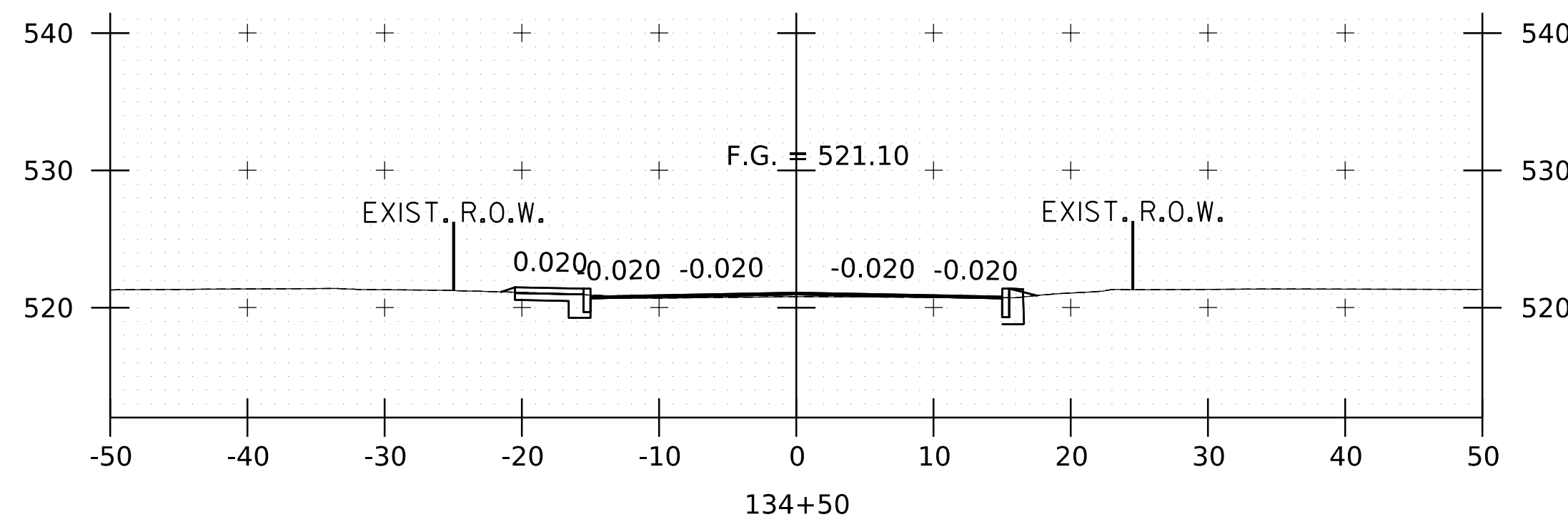
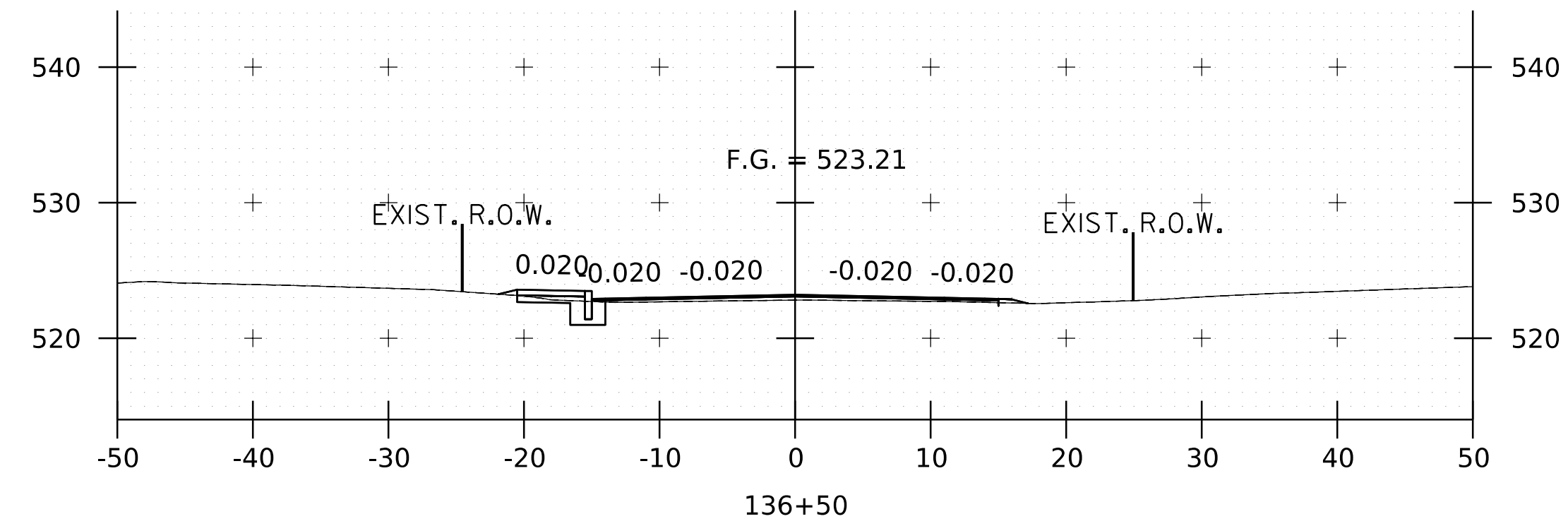
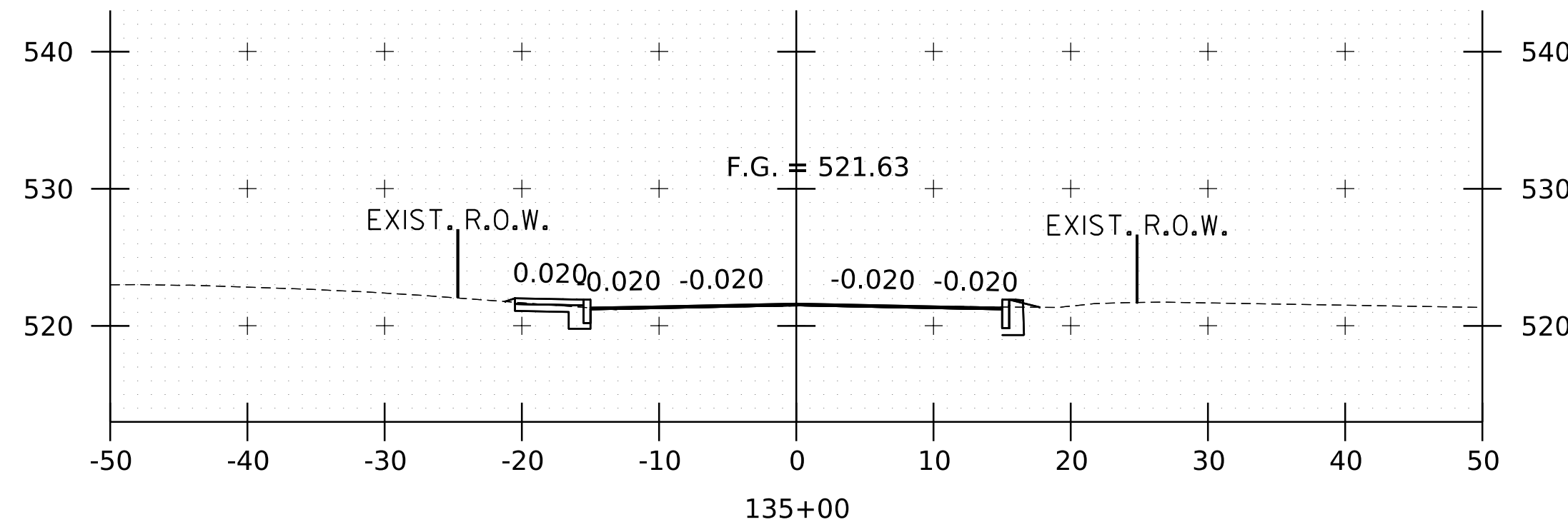
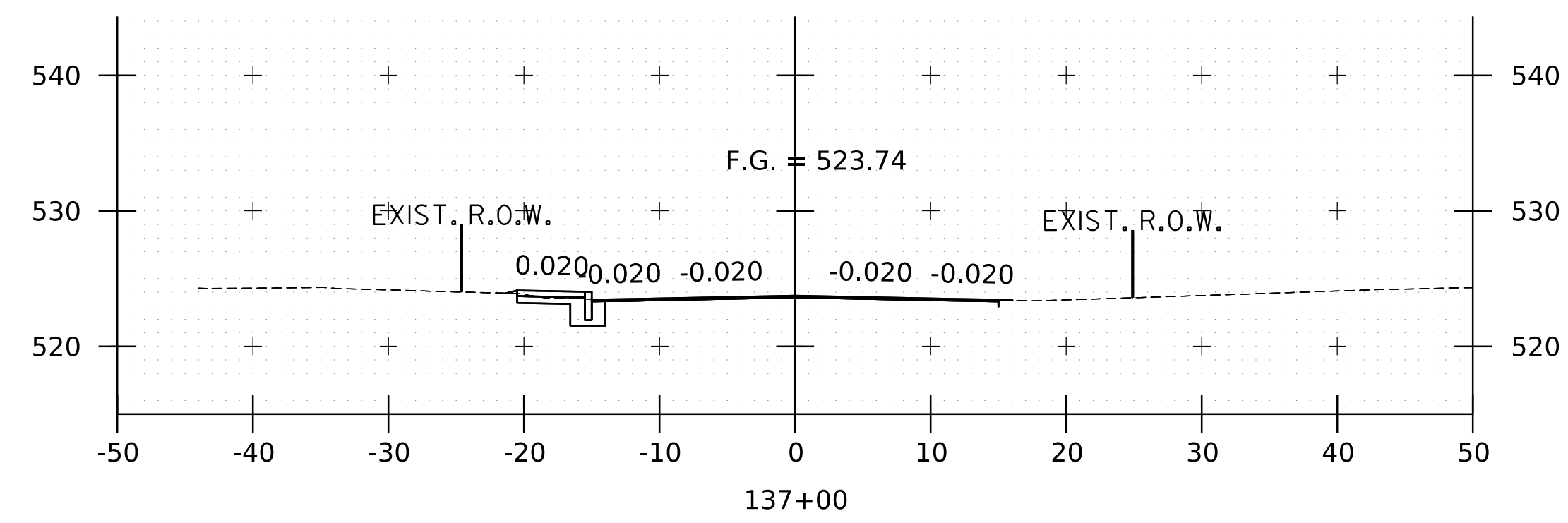
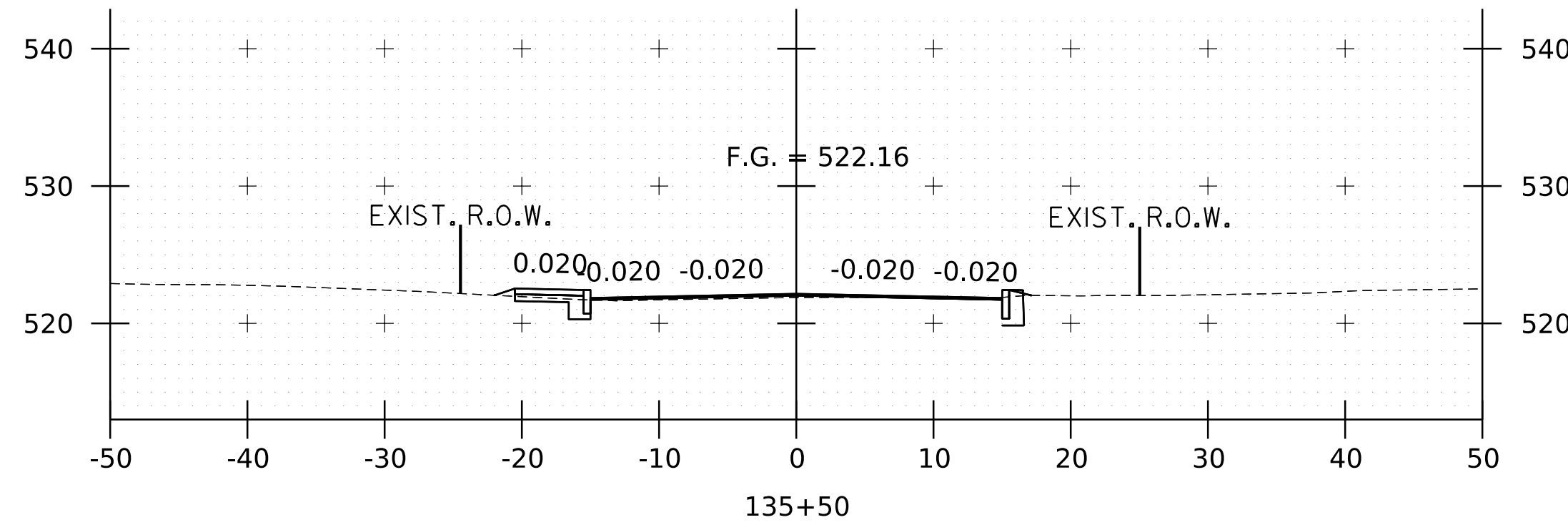
**HOYLE TANNER**  
 125 College Street, 4th Floor • Burlington, VT 05401  
 (802) 860-1331 • www.hoyletanner.com

TOWN OF MONTGOMERY  
 MONTGOMERY, VERMONT  
 MONTGOMERY CENTER STREETSCAPE  
 VT 118 CROSS SECTIONS SHEET (18/20)

PROJECT NO. 22.129801.00  
 SHEET NO.  
**36**  
 SHEET 36 OF 38

REVIEWER NOTE:

- CROSS SECTIONS ARE SUBJECT TO CHANGE IN PRELIMINARY DESIGN. SUBBASE IS SHOWN FOR REVIEW AND IS NOT FINALIZED.
- DRAINAGE FLOW PATTERNS WILL BE REVIEWED AND REFINED DURING PRELIMINARY DESIGN.



RECORD DRAWINGS  
 I HEREBY CERTIFY THAT TO THE BEST OF MY KNOWLEDGE, BASED UPON CONSTRUCTION RECORDS, THAT ALL WORK SHOWN IN THESE DRAWINGS HAS BEEN COMPLETED AS SHOWN.  
 HOYLE, TANNER & ASSOCIATES, INC.  
 SIGNED _____  
 MONTH YEAR _____  
 NOTE: WORDING CONTAINED HEREON IS UNDERSTOOD TO BE PAST TENSE.

REV	DESCRIPTION	DATE
1	?? DESCRIPTION OF REVISION ??	MM/YY

DESIGNED BY	CHECKED BY	DATE
ZAR	ZAR	APRIL 2024

FILE NAME	MODEL NAME	SCALE	AS SHOWN
22129801000s	xs19		XXX

**HOYLE TANNER**  
 125 College Street, 4th Floor • Burlington, VT 05401  
 (802) 860-1331 • www.foyletanner.com

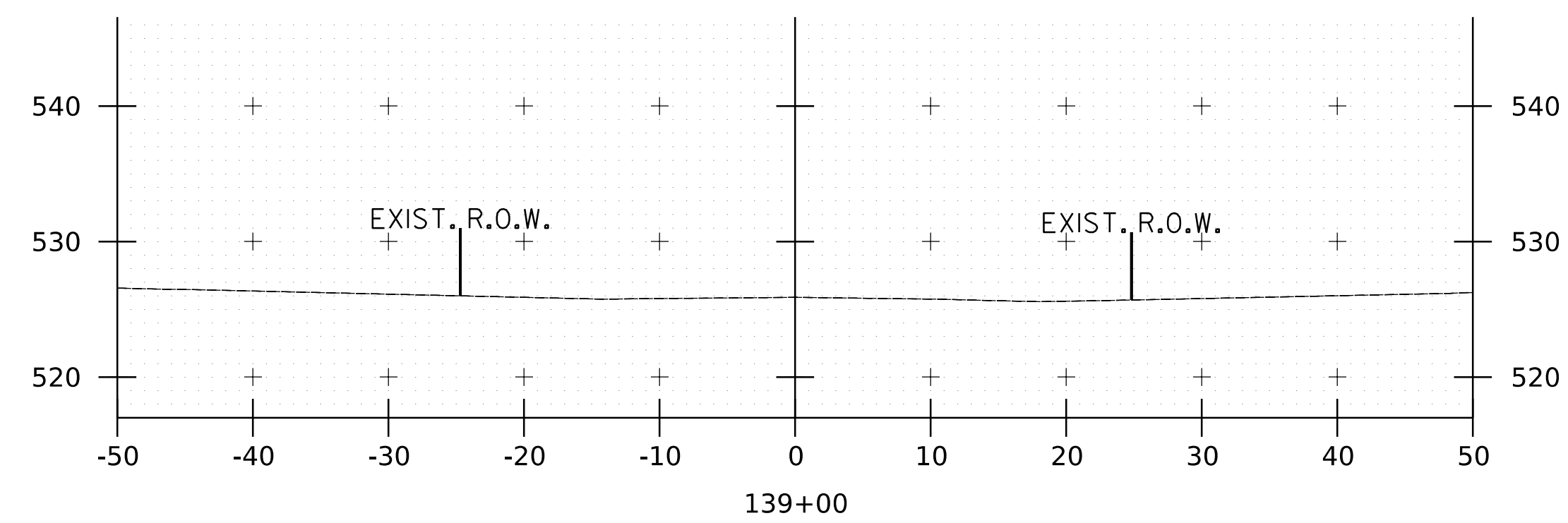
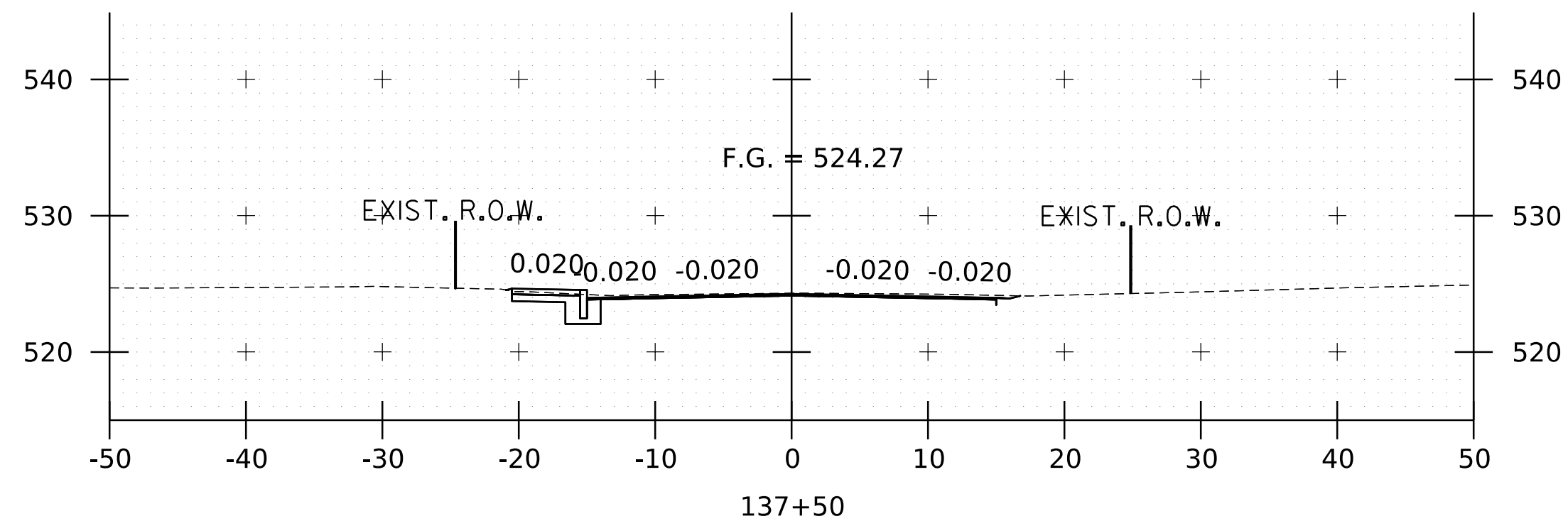
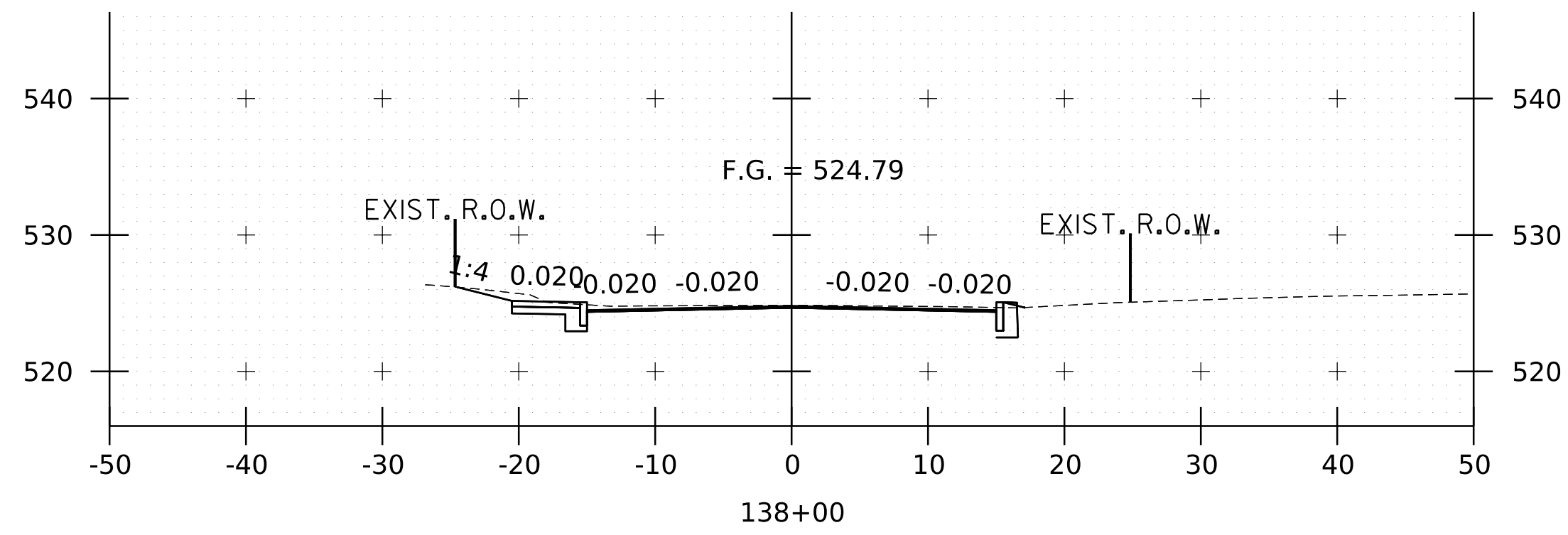
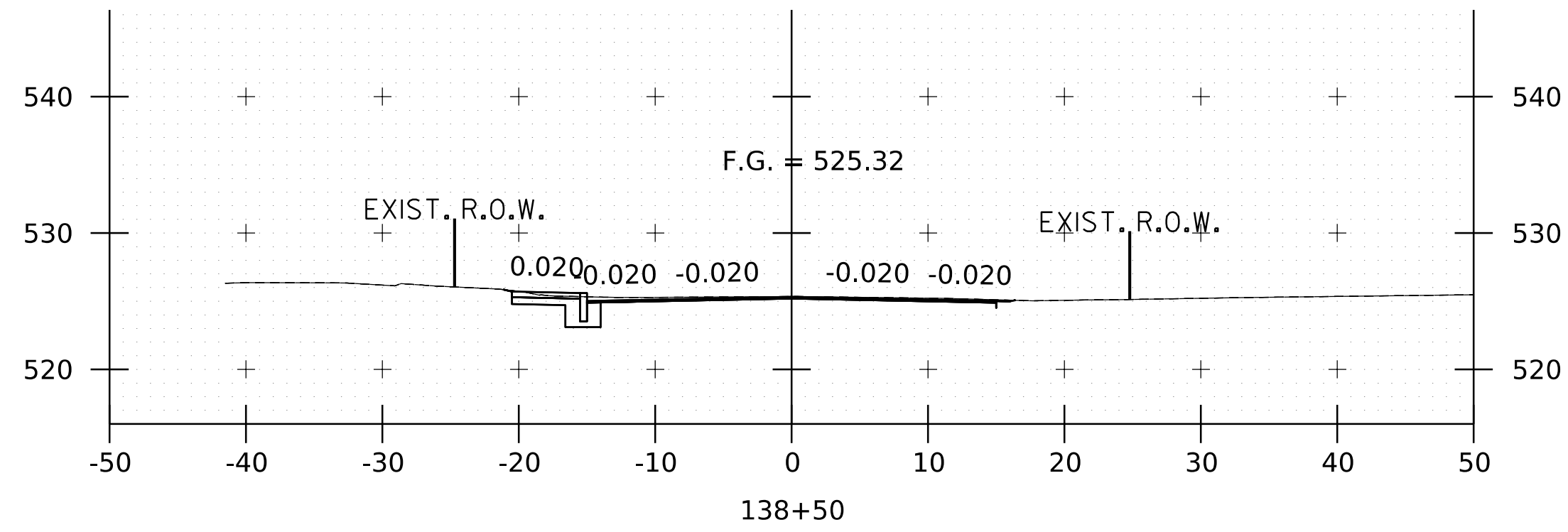
TOWN OF MONTGOMERY  
 MONTGOMERY, VERMONT  
 MONTGOMERY CENTER STREETSCAPE  
 VT 118 CROSS SECTIONS SHEET (19/20)

PROJECT NO. 22.129801.00  
 SHEET NO.

**37**  
 SHEET 37 OF 38

REVIEWER NOTE:

1. CROSS SECTIONS ARE SUBJECT TO CHANGE IN PRELIMINARY DESIGN. SUBBASE IS SHOWN FOR REVIEW AND IS NOT FINALIZED.
2. DRAINAGE FLOW PATTERNS WILL BE REVIEWED AND REFINED DURING PRELIMINARY DESIGN.



REV	DESCRIPTION	DATE

PROJECT NO.	22.129801.00
DATE	APRIL 2024
SCALE	AS SHOWN
CHECKED	XXX
DRAWN	ZAR
DESIGNED	ZAR
FILENAME	2212980100xs
TAP TAZ1(S)	

**HOYLE  
TANNER**

125 College Street, 4th Floor • Burlington, VT 05401  
(802) 860-1331 • www.hoyletanner.com

TOWN OF MONTGOMERY  
MONTGOMERY, VERMONT  
MONTGOMERY CENTER STREETSCAPE  
VT 118 CROSS SECTIONS SHEET (20/20)