TOWN OF MONTGOMERY
FRANKLIN COUNTY
VERMONT

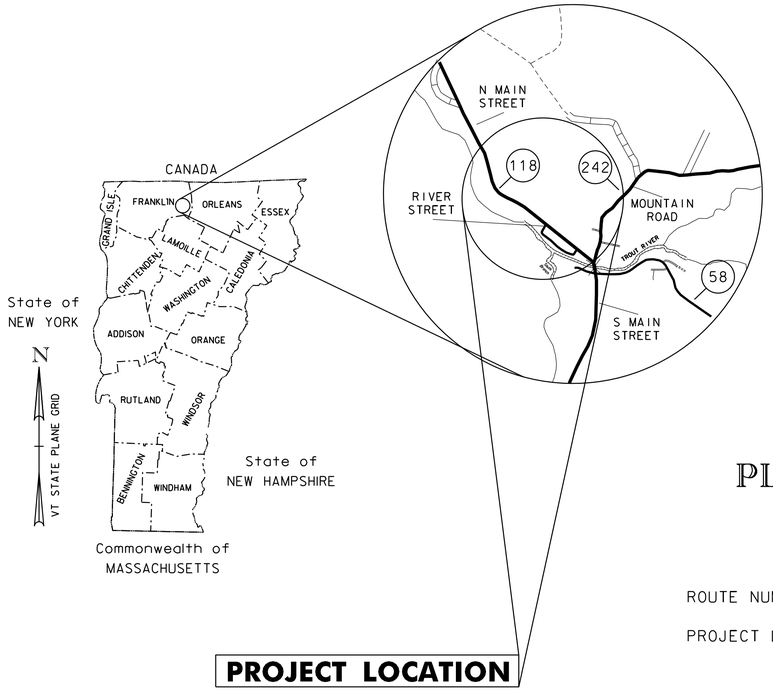

PLANS FOR MONTGOMERY CENTER STREETSCAPE IMPROVEMENTS

VTRANS PROJECT NO. TAP TA21(5)

ROUTE NUMBER: VERMONT ROUTE 118 (MAJOR COLLECTOR).

PROJECT LOCATION: BEGINNING AT THE MONTGOMERY RECREATION CENTER ON VT ROUTE 118 (MAIN ST.) AND EXTENDING EASTERLY ALONG VT ROUTE 118 TO 40 N MAIN ST.

PROJECT DESCRIPTION: BICYCLE, PEDESTRIAN SIDEWALK, DRAINAGE, AND ROADWAY INFRASTRUCTURE IMPROVEMENTS ALONG ROUTE 118 AS WELL AS TWO OFF-STREET PARKING AREAS.

LENGTH OF PROJECT: 3125 FEET

INDEX OF SHEETS

SHEET NO	DESCRIPTION
1	TITLE SHEET
2	LEGEND SHEET
3-4	ROADWAY TYPICAL SECTIONS (1 - 2)
5-11	LAYOUT SHEET (1-7)
12-18	PROFILE SHEET (1 - 7)
19-38	CROSS SECTION SHEET (1 - 20)



SCALE 1" = 200'-0"
200 0 200

CONCEPTUAL DESIGN PLANS
NOT FOR CONSTRUCTION

CONSTRUCTION IS TO BE CARRIED ON IN ACCORDANCE WITH THESE PLANS AND THE STANDARD SPECIFICATIONS FOR CONSTRUCTION DATED 2024, AS APPROVED BY THE FEDERAL HIGHWAY ADMINISTRATION ON JUNE 27, 2023 FOR USE ON THIS PROJECT, INCLUDING ALL SUBSEQUENT REVISIONS AND SUCH REVISED SPECIFICATIONS AND SPECIAL PROVISIONS AS ARE INCORPORATED IN THESE PLANS.

QUALITY ASSURANCE PROGRAM : LEVEL 2

DATUM

VERTICAL	NAVD 88
HORIZONTAL	NAD83 (2011)

REV	DESCRIPTION	DRW BY	CHK'D BY	DATE

This document is prepared as an instrument of service and shall remain the property of Hoyle, Tanner. It may not be used, reproduced, disseminated or transferred in any manner, including electronically, for any other purpose than this project, without the written permission of Hoyle, Tanner.

VAOT PROJECT NO. TAP TA21(5)
FILENAME 22129801001tl
DESIGNED ZAR
MODEL NAME TITLE SHEET
DRAWN ZAR
SCALE AS SHOWN
CHECKED XXX
DATE APRIL 2024

HOYLE TANNER
125 College Street, 4th Floor • Burlington, VT 05401
(802) 860-1331 • www.hoyletanner.com

TOWN OF MONTGOMERY
MONTGOMERY, VERMONT
MONTGOMERY CENTER STREETSCAPE
TITLE SHEET

PROJECT NO. 22.129801.00
SHEET NO.
1
SHEET 1 OF 38

6/26/2024
2:06:50 PM
V:\1_PROJECTS\Montgomery-VT\22_129801_00-Montgomery-Center-Streetscape\2-CADD\CutSheets\22129801001tl.dgn

GENERAL INFORMATION

SYMBOLOGY LEGEND NOTE

THE SYMBOLOGY ON THIS SHEET IS INTENDED TO COVER STANDARD CONVENTIONAL SYMBOLOGY. THE SYMBOLOGY IS USED FOR EXISTING & PROPOSED FEATURES WITH HEAVIER LINEWEIGHT, IN COMBINATION WITH PROJECT ANNOTATION, AS NOTED ON PROJECT PLAN SHEETS. THIS LEGEND SHEET COVERS THE BASICS. SYMBOLOGY ON PLANS MAY VARY, PLAN ANNOTATIONS AND NOTES SHOULD BE USED TO CLARIFY AS NEEDED.

R.O.W. ABBREVIATIONS (CODES) & SYMBOLS

POINT	CODE	DESCRIPTION
	BF	BARRIER FENCE
	CH	CHANNEL EASEMENT
	CONST	CONSTRUCTION EASEMENT
	CUL	CULVERT EASEMENT
	D&C	DISCONNECT & CONNECT
	DIT	DITCH EASEMENT
	DR	DRAINAGE EASEMENT
	DRIVE	DRIVEWAY EASEMENT
	EC	EROSION CONTROL
	HWY	HIGHWAY EASEMENT
	I&M	INSTALL & MAINTAIN EASEMENT
	LAND	LANDSCAPE EASEMENT
	PDF	PROJECT DEMARCATION FENCE
	R&RES	REMOVE & RESET
	R&REP	REMOVE & REPLACE
	R.T.&I.	RIGHT, TITLE, AND INTEREST
	SR	SLOPE RIGHT
	UE	UTILITY EASEMENT
	(P)	PERMANENT EASEMENT
	(T)	TEMPORARY EASEMENT
■	BNDNS	BOUND SET
⧈	BNDNS	BOUND TO BE SET
◎	IPNF	IRON PIN FOUND
●	IPNS	IRON PIN TO BE SET
⊠	CALC	EXISTING ROW POINT
○	PROW	PROPOSED ROW POINT
[LENGTH]		LENGTH CARRIED ON NEXT SHEET

COMMON TOPOGRAPHIC POINT SYMBOLS

POINT	CODE	DESCRIPTION
	APL	BOUND APPARENT LOCATION
	BM	BENCHMARK
	BND	BOUND
	CB	CATCH BASIN
	COMB	COMBINATION POLE
	DITHR	DROP INLET THROATED DNC
	EL	ELECTRIC POWER POLE
	FPOLE	FLAGPOLE
	GASFIL	GAS FILLER
	GP	GUIDE POST
	GSO	GAS SHUT OFF
	GUY	GUY POLE
	GUYW	GUY WIRE
	GV	GATE VALVE
	H	TREE HARDWOOD
	HCTRL	CONTROL HORIZONTAL
	HVCTRL	CONTROL HORIZ. & VERTICAL
	HYD	HYDRANT
	IP	IRON PIN
	IPIPE	IRON PIPE
	LI	LIGHT - STREET OR YARD
	MB	MAILBOX
	MH	MANHOLE (MH)
	MM	MILE MARKER
	PM	PARKING METER
	PMK	PROJECT MARKER
	POST	POST STONE/WOOD
	RRSIG	RAILROAD SIGNAL
	RRSL	RAILROAD SWITCH LEVER
	S	TREE SOFTWOOD
	SAT	SATELLITE DISH
	SHRUB	SHRUB
	SIGN	SIGN
	STUMP	STUMP
	TEL	TELEPHONE POLE
	TIE	TIE
	TSIGN	SIGN W/DOUBLE POST
	VCTRL	CONTROL VERTICAL
	WELL	WELL
	WSO	WATER SHUT OFF

THESE ARE COMMON VAOT SURVEY POINT SYMBOLS FOR EXISTING FEATURES, ALSO USED FOR PROPOSED FEATURES WITH HEAVIER LINEWEIGHT, IN COMBINATION WITH PROPOSED ANNOTATION.

PROPOSED GEOMETRY CODES

CODE	DESCRIPTION
PC	POINT OF CURVATURE
PI	POINT OF INTERSECTION
CC	CENTER OF CURVE
PT	POINT OF TANGENCY
PCC	POINT OF COMPOUND CURVE
PRC	POINT OF REVERSE CURVE
POB	POINT OF BEGINNING
POE	POINT OF ENDING
STA	STATION PREFIX
AH	AHEAD STATION SUFFIX
BK	BACK STATION SUFFIX
D	CURVE DEGREE OF (100FT)
R	CURVE RADIUS OF
T	CURVE TANGENT LENGTH
L	CURVE LENGTH OF
E	CURVE EXTERNAL DISTANCE
CB	CHORD BEARING

UTILITY SYMBOLOGY

UNDERGROUND UTILITIES

UGU	UTILITY (GENERIC-UNKNOWN)
UT	TELEPHONE
UE	ELECTRIC
UC	CABLE (TV)
UEC	ELECTRIC+CABLE
UET	ELECTRIC+TELEPHONE
UCT	CABLE+TELEPHONE
UECT	ELECTRIC+CABLE+TELEPHONE
	GAS LINE
	WATER LINE
S	SANITARY SEWER (SEPTIC)

ABOVE GROUND UTILITIES (AERIAL)

AGU	UTILITY (GENERIC-UNKNOWN)
T	TELEPHONE
	ELECTRIC
C	CABLE (TV)
EC	ELECTRIC+CABLE
ET	ELECTRIC+TELEPHONE
AER E&T	ELECTRIC+TELEPHONE
CT	CABLE+TELEPHONE
ECT	ELECTRIC+CABLE+TELEPHONE
	UTILITY POLE GUY WIRE

PROJECT CONSTRUCTION SYMBOLOGY

PROJECT DESIGN & LAYOUT SYMBOLOGY

CZ	CLEAR ZONE
	PLAN LAYOUT MATCHLINE

PROJECT CONSTRUCTION FEATURES

	TOP OF CUT SLOPE
	TOE OF FILL SLOPE
	STONE FILL
	BOTTOM OF DITCH ℄
	CULVERT PROPOSED
	STRUCTURE SUBSURFACE
PDF PDF	PROJECT DEMARCATION FENCE
BF BF	BARRIER FENCE
	TREE PROTECTION ZONE (TPZ)
	STRIPING LINE REMOVAL
	SHEET PILES

CONVENTIONAL BOUNDARY SYMBOLOGY

BOUNDARY LINES

	TOWN BOUNDARY LINE
COUNTY LINE	COUNTY BOUNDARY LINE
STATE LINE	STATE BOUNDARY LINE
	PROPOSED STATE R.O.W. (LIMITED ACCESS)
	PROPOSED STATE R.O.W.
	STATE ROW (LIMITED ACCESS)
	STATE ROW
	TOWN ROW
	PERMANENT EASEMENT LINE (P)
	TEMPORARY EASEMENT LINE (T)
	SURVEY LINE
P L P L	PROPERTY LINE (P/L)
SR SR SR	SLOPE RIGHTS
6f 6f	6F PROPERTY BOUNDARY
4f 4f	4F PROPERTY BOUNDARY
HAZ HAZ	HAZARDOUS WASTE

EPSC LAYOUT PLAN SYMBOLOGY

EPSC MEASURES

	FILTER CURTAIN
	SILT FENCE
	SILT FENCE WOVEN WIRE
	CHECK DAM
	DISTURBED AREAS REQUIRING RE-VEGETATION
	EROSION MATTING

SEE EPSC DETAIL SHEETS FOR ADDITIONAL SYMBOLOGY

ENVIRONMENTAL RESOURCES

	WETLAND BOUNDARY
	RIPARIAN BUFFER ZONE
	WETLAND BUFFER ZONE
	SOIL TYPE BOUNDARY
T&E	THREATENED & ENDANGERED SPECIES
HAZ HAZ	HAZARDOUS WASTE AREA
AG	AGRICULTURAL LAND
HABITAT	FISH & WILDLIFE HABITAT
FLOOD PLAIN	FLOOD PLAIN
OHW	ORDINARY HIGH WATER (OHW)
	STORM WATER
	USDA FOREST SERVICE LANDS
	WILDLIFE HABITAT SUIT/CONN

ARCHEOLOGICAL & HISTORIC

ARCH	ARCHEOLOGICAL BOUNDARY
HISTORIC DIST	HISTORIC DISTRICT BOUNDARY
HISTORIC	HISTORIC AREA
H	HISTORIC STRUCTURE

CONVENTIONAL TOPOGRAPHIC SYMBOLOGY

EXISTING FEATURES

	ROAD EDGE PAVEMENT
	ROAD EDGE GRAVEL
	DRIVEWAY EDGE
	DITCH
	FOUNDATION
	FENCE (EXISTING)
	FENCE WOOD POST
	FENCE STEEL POST
	GARDEN
	ROAD GUARDRAIL
	RAILROAD TRACKS
	CULVERT (EXISTING)
	STONE WALL
	WALL
	WOOD LINE
	BRUSH LINE
	HEDGE
	BODY OF WATER EDGE
	LEDGE EXPOSED

REV	DESCRIPTION	DRW BY	CHKD BY	DATE

This document is prepared as an instrument of service and shall remain the property of Hoyle, Tanner. It may not be used, reproduced, disseminated or transferred in any manner, including electronically, for any other purpose than this project, without the written permission of Hoyle, Tanner.

VAOT PROJECT NO. TAP TA21(5)

DESIGNED	ZAR
FILENAME	22129801001eg
DRAWN	ZAR
MODEL NAME	leg
CHECKED	XXX
SCALE	AS SHOWN
DATE	APRIL 2024

HOYLE TANNER
125 College Street, 4th Floor • Burlington, VT 05401
(802) 860-1331 • www.hoyletanner.com

TOWN OF MONTGOMERY
MONTGOMERY, VERMONT

MONTGOMERY CENTER STREETSCAPE

LEGEND SHEET

PROJECT NO. 22.129801.00

SHEET NO.
2

6/26/2024
2:06:51 PM
V:\1_PROJECTS\Montgomery-VT\22_129801_00-Montgomery-Center-Streetscape\2-CADD\CutSheets\22129801001eg.dgn

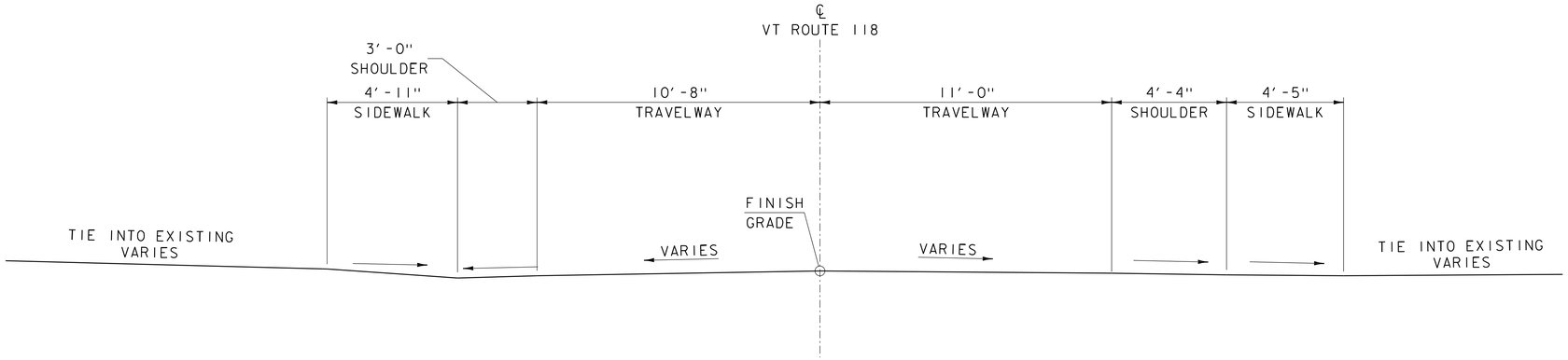

SAMPLE EXISTING VT ROUTE 118 TYPICAL SECTION

SCALE: 3/8" = 1'-0"

MATERIAL TOLERANCES

(IF USED ON PROJECT)

SURFACE	
- PAVEMENT (TOTAL THICKNESS)	+/- 1/4"
- AGGREGATE SURFACE COURSE	+/- 1/2"
SUBBASE	+/- 1"
SAND BORROW	+/- 1"

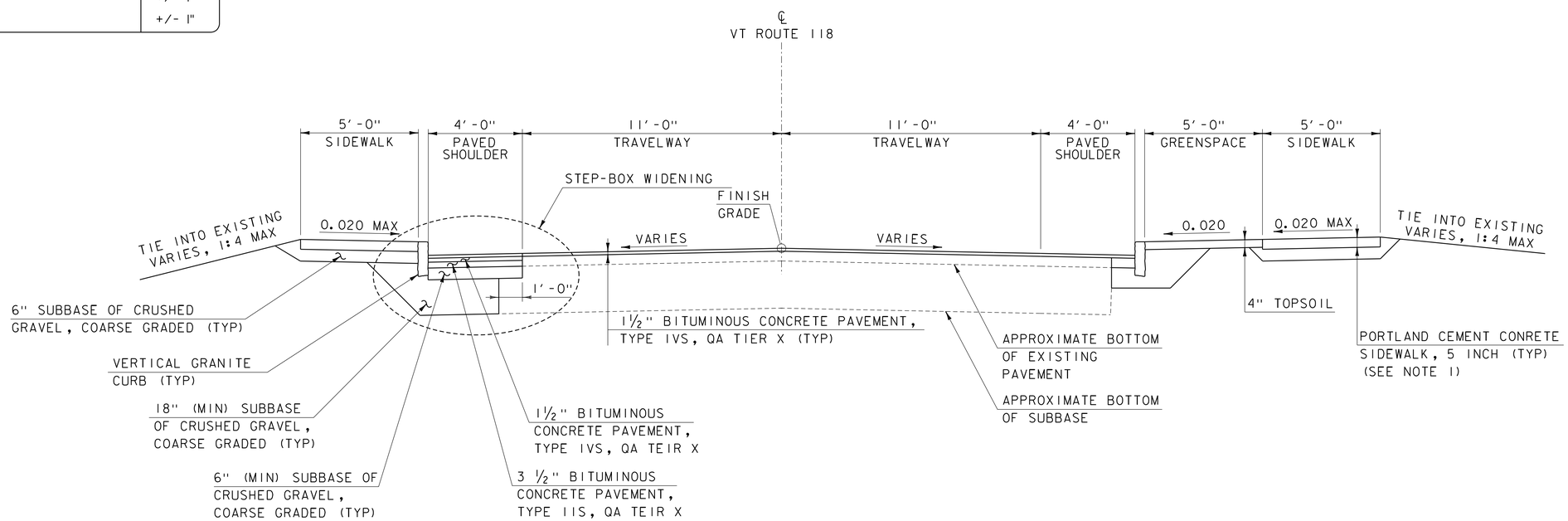

SAMPLE PROPOSED VT ROUTE 118 TYPICAL SECTION

SCALE: 3/8" = 1'-0"
STA. 124+59 TO 131+43

NOTES

1. THE MINIMUM CONCRETE DEPTH FOR SIDEWALKS CROSSING COMMERCIAL DRIVES WILL BE 8".

REV	DESCRIPTION	DRW BY	CHKD BY	DATE

This document is prepared as an instrument of service and shall remain the property of Hoyle, Tanner. It may not be used, reproduced, disseminated or transferred in any manner, including electronically, for any other purpose than this project, without the written permission of Hoyle, Tanner.

VAOT PROJECT NO. TAP TA21(5)
FILENAME 22129801typ
DESIGNED ZAR
MODEL NAME typ01
DRAWN ZAR
SCALE AS SHOWN
CHECKED XXX
DATE APRIL 2024

HOYLE TANNER
125 College Street, 4th Floor • Burlington, VT 05401
(802) 860-1331 • www.hoyletanner.com

TOWN OF MONTGOMERY
MONTGOMERY, VERMONT

MONTGOMERY CENTER STREETSCAPE

ROADWAY TYPICAL SECTION (1 OF 2)

PROJECT NO. 22.129801.00

SHEET NO.
3

6/26/2024
2:06:52 PM
V:\1_PROJECTS\Montgomery-VT\22_129801_00-Montgomery-Center-Streetscape\2-CADD\CutSheets\22129801100typ.dgn

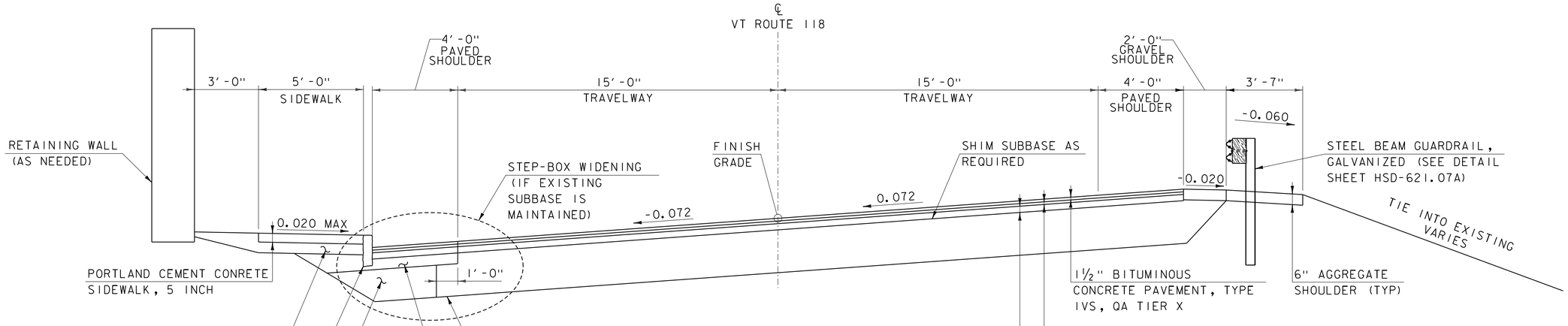

PROPOSED VT ROUTE 118 TYPICAL SECTION

SCALE: ⅜" = 1'-0"
STA 113+60 - 117+97

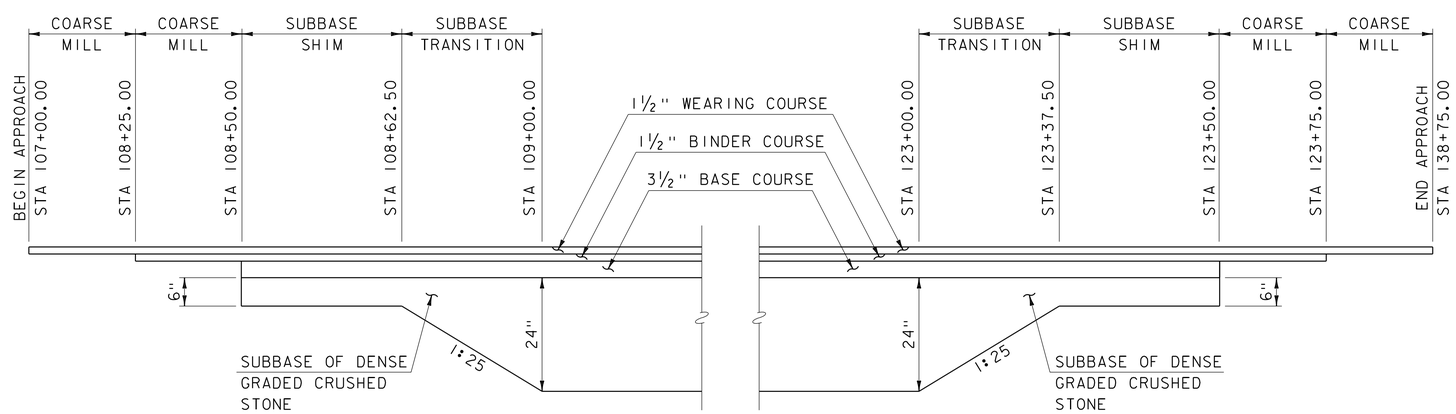

VT 118 MATERIAL TRANSITION DETAIL

NOT TO SCALE

NOTES

1. THE MINIMUM CONCRETE DEPTH FOR SIDEWALKS CROSSING COMMERCIAL DRIVES WILL BE 8".
2. BEGIN PROJECT AND END PROJECT STATIONS AS SHOWN ON THE LAYOUT SHEETS CORRESPOND TO THE LIMITS OF SIDEWALK AND WIDENED ROADWAY SHOULDERS FOR THE PROJECT ARE INDEPENDENT OF THE VT 118 MATERIAL TRANSITIONS.

REV	DESCRIPTION	DRW BY	CHKD BY	DATE

This document is prepared as an instrument of service and shall remain the property of Hoyle, Tanner. It may not be used, reproduced, disseminated or transferred in any manner, including electronically, for any other purpose than this project, without the written permission of Hoyle, Tanner.

VAOT PROJECT NO. TAP TA21(5)
DESIGNED ZAR
FILENAME 22129801000typ
DRAWN ZAR
MODEL NAME typ02
CHECKED XXX
SCALE AS SHOWN
DATE APRIL 2024

HOYLE TANNER
125 College Street, 4th Floor • Burlington, VT 05401
(802) 860-1331 • www.hoyletanner.com

TOWN OF MONTGOMERY
MONTGOMERY, VERMONT

MONTGOMERY CENTER STREETSCAPE

ROADWAY TYPICAL SECTION (2 OF 2)

PROJECT NO. 22.129801.00

SHEET NO.
4

6/26/2024
2:06:55 PM
V:\1_PROJECTS\Montgomery-VT\22_129801_00-Montgomery-Center-Streetscape\2-CADD\CutSheets\22129801000typ.dgn

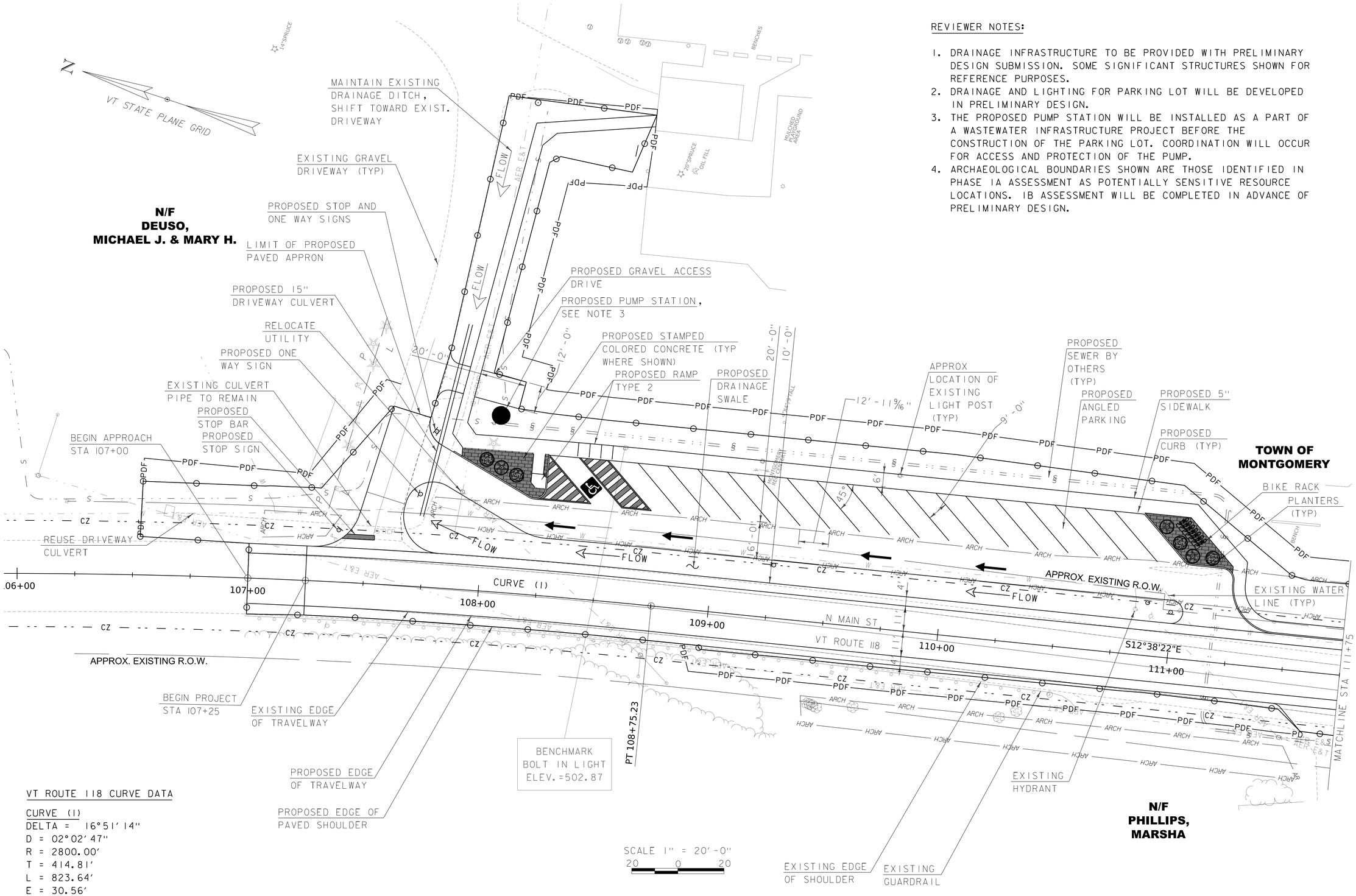

REVIEWER NOTES:

1. DRAINAGE INFRASTRUCTURE TO BE PROVIDED WITH PRELIMINARY DESIGN SUBMISSION. SOME SIGNIFICANT STRUCTURES SHOWN FOR REFERENCE PURPOSES.
2. DRAINAGE AND LIGHTING FOR PARKING LOT WILL BE DEVELOPED IN PRELIMINARY DESIGN.
3. THE PROPOSED PUMP STATION WILL BE INSTALLED AS A PART OF A WASTEWATER INFRASTRUCTURE PROJECT BEFORE THE CONSTRUCTION OF THE PARKING LOT. COORDINATION WILL OCCUR FOR ACCESS AND PROTECTION OF THE PUMP.
4. ARCHAEOLOGICAL BOUNDARIES SHOWN ARE THOSE IDENTIFIED IN PHASE IA ASSESSMENT AS POTENTIALLY SENSITIVE RESOURCE LOCATIONS. IB ASSESSMENT WILL BE COMPLETED IN ADVANCE OF PRELIMINARY DESIGN.

VT ROUTE 118 CURVE DATA

CURVE (1)
DELTA = 16°51'14"
D = 02°02'47"
R = 2800.00'
T = 414.81'
L = 823.64'
E = 30.56'

REV	DESCRIPTION	DRW BY	CHK'D BY	DATE

This document is prepared as an instrument of service and shall remain the property of Hoyle, Tanner. It may not be used, reproduced, disseminated or transferred in any manner, including electronically, for any other purpose than this project, without the written permission of Hoyle, Tanner.

VAOT PROJECT NO. TAP TA21(5)
DESIGNED ZAR
FILENAME 22129801100dr_lay
DRAWN ZAR
MODEL NAME lay01
CHECKED XXX
SCALE AS SHOWN
DATE APRIL 2024

HOYLE TANNER
125 College Street, 4th Floor • Burlington, VT 05401
(802) 860-1331 • www.hoyletanner.com

TOWN OF MONTGOMERY
MONTGOMERY, VERMONT

MONTGOMERY CENTER STREETSCAPE

LAYOUT SHEET (1 OF 7)

PROJECT NO. 22.129801.00

SHEET NO.
5

6/26/2024
2:06:57 PM
V:\1_PROJECTS\Montgomery-VT\22_129801_00-Montgomery-Center-Streetscape\2-CADD\CutSheets\22129801100dr_lay.dgn

REVIEWER NOTES:

1. DRAINAGE INFRASTRUCTURE TO BE PROVIDED WITH PRELIMINARY DESIGN SUBMISSION. SOME SIGNIFICANT STRUCTURES SHOWN FOR REFERENCE PURPOSES.
2. ARCHAEOLOGICAL BOUNDARIES SHOWN ARE THOSE IDENTIFIED IN PHASE IA ASSESSMENT AS POTENTIALLY SENSITIVE RESOURCE LOCATIONS. IB ASSESSMENT WILL BE COMPLETED IN ADVANCE OF PRELIMINARY DESIGN.

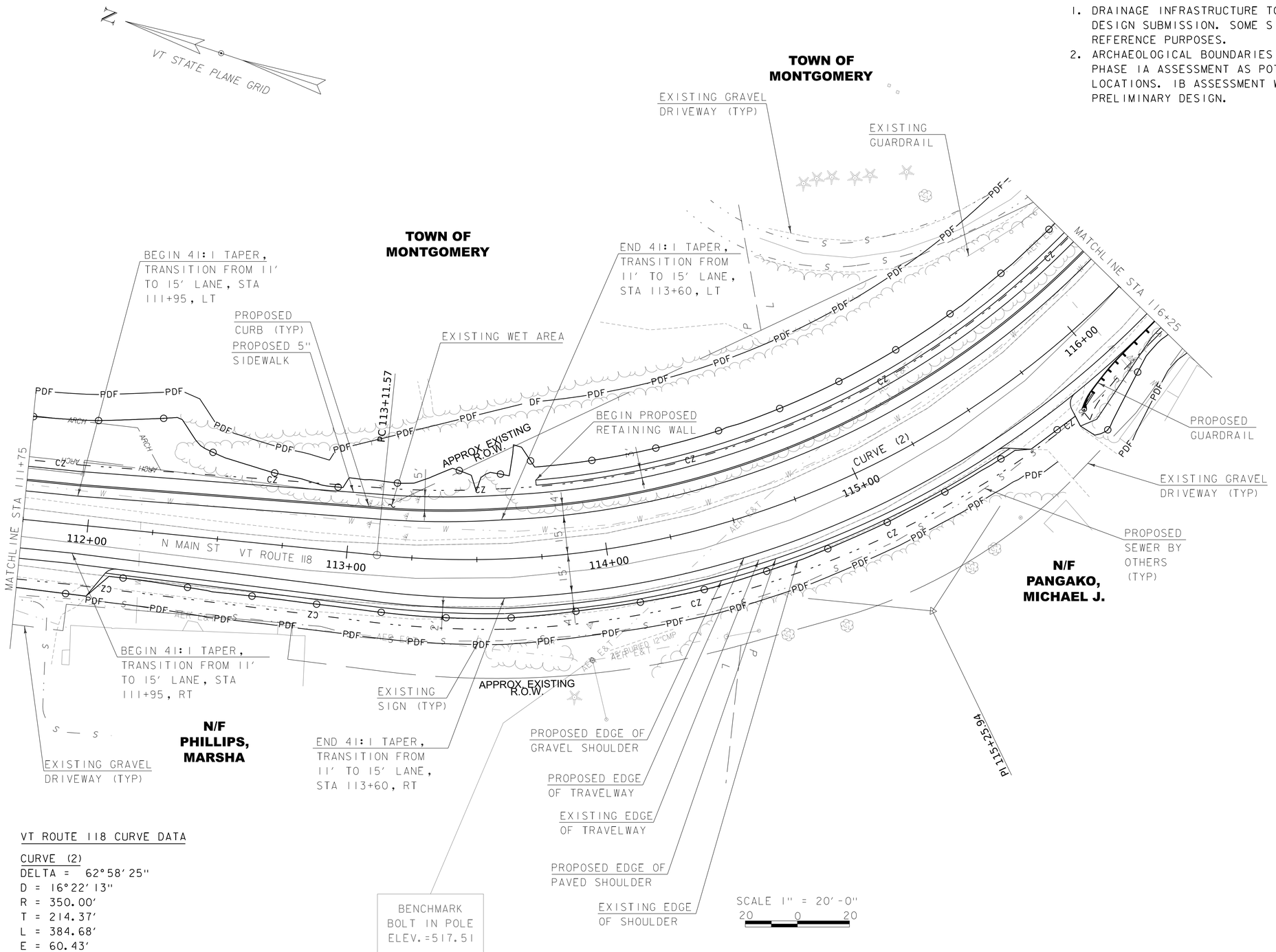

VT ROUTE 118 CURVE DATA

CURVE (2)
DELTA = 62°58'25"
D = 16°22'13"
R = 350.00'
T = 214.37'
L = 384.68'
E = 60.43'

REV	DESCRIPTION	DRW BY	CHKD BY	DATE

This document is prepared as an instrument of service and shall remain the property of Hoyle, Tanner. It may not be used, reproduced, disseminated or transferred in any manner, including electronically, for any other purpose than this project, without the written permission of Hoyle, Tanner.

VAOT PROJECT NO. TAP TA21(5)
DESIGNED ZAR
FILENAME 22129801000dr_lay
DRAWN ZAR
MODEL NAME layO2
CHECKED XXX
SCALE AS SHOWN
DATE APRIL 2024

HOYLE TANNER
125 College Street, 4th Floor • Burlington, VT 05401
(802) 860-1331 • www.hoyletanner.com

TOWN OF MONTGOMERY
MONTGOMERY, VERMONT

MONTGOMERY CENTER STREETSCAPE

LAYOUT SHEET (2 OF 7)

PROJECT NO. 22.129801.00

SHEET NO.
6

SHEET 6 OF 38

6/26/2024
2:06:57 PM
V:\1_PROJECTS\Montgomery-VT\22_129801_00-Montgomery-Center-Streetscape\2-CADD\CutSheets\22129801000dr_lay.dgn

REVIEWER NOTES:

1. DRAINAGE INFRASTRUCTURE TO BE PROVIDED WITH PRELIMINARY DESIGN SUBMISSION. SOME SIGNIFICANT STRUCTURES SHOWN FOR REFERENCE PURPOSES.
2. ARCHAEOLOGICAL BOUNDARIES SHOWN ARE THOSE IDENTIFIED IN PHASE IA ASSESSMENT AS POTENTIALLY SENSITIVE RESOURCE LOCATIONS. IB ASSESSMENT WILL BE COMPLETED IN ADVANCE OF PRELIMINARY DESIGN.

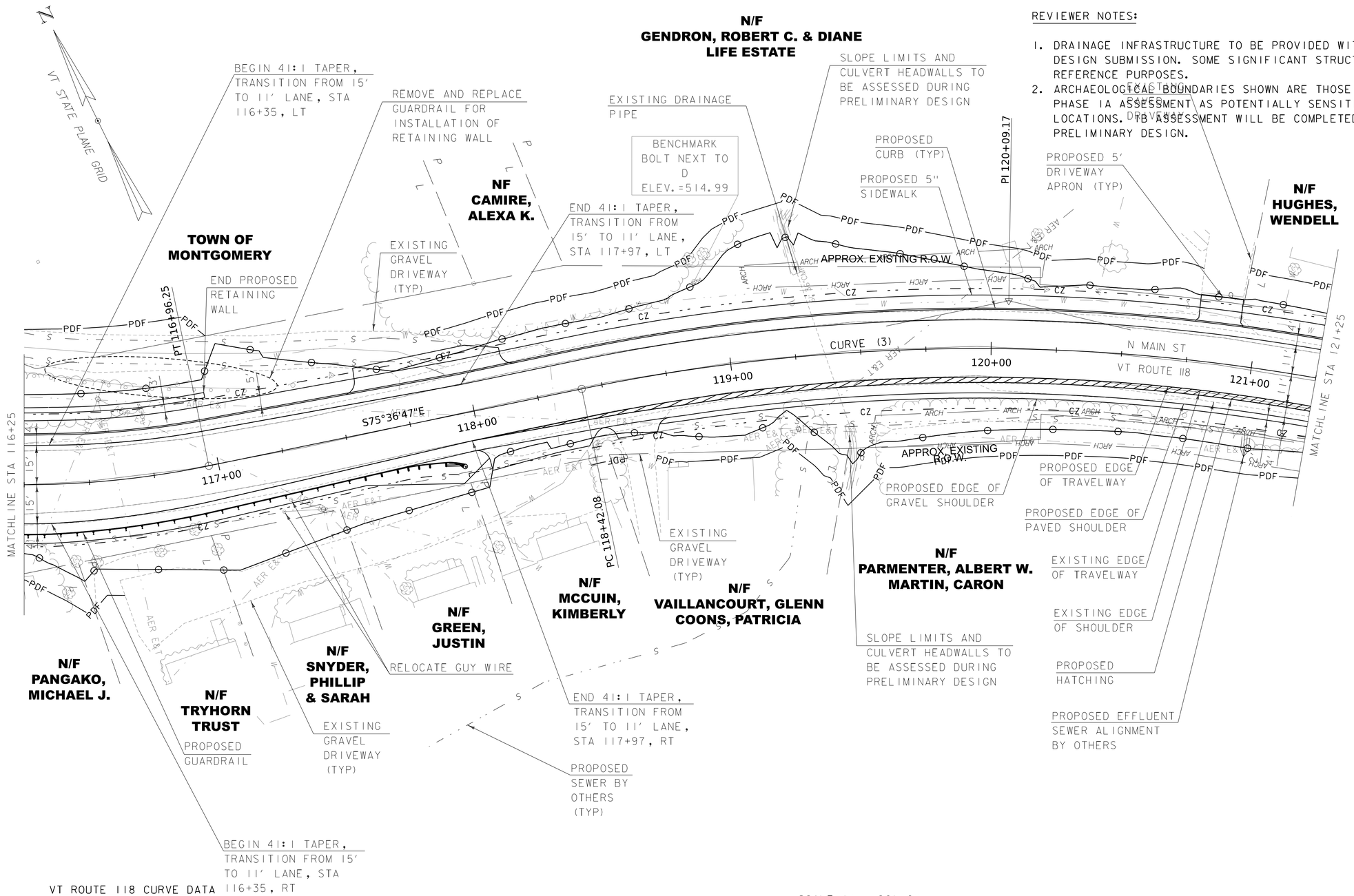

VT ROUTE 118 CURVE DATA

CURVE (3)
DELTA = 25°07'10"
D = 07°38'22"
R = 750.00'
T = 167.09'
L = 328.81'
E = 18.39'

SCALE 1" = 20'-0"
20 0 20

REV	DESCRIPTION	DRW BY	CHKD BY	DATE

This document is prepared as an instrument of service and shall remain the property of Hoyle, Tanner. It may not be used, reproduced, disseminated or transferred in any manner, including electronically, for any other purpose than this project, without the written permission of Hoyle, Tanner.

VAOT PROJECT NO. TAP 1421(5)
FILENAME 22129801100dor_lay
DESIGNED ZAR
MODEL NAME layO3
DRAWN ZAR
SCALE AS SHOWN
CHECKED XXX
DATE APRIL 2024

HOYLE TANNER
125 College Street, 4th Floor • Burlington, VT 05401
(802) 860-1331 • www.hoyletanner.com

TOWN OF MONTGOMERY
MONTGOMERY, VERMONT
MONTGOMERY CENTER STREETSCAPE
LAYOUT SHEET (3 OF 7)

PROJECT NO. 22.129801.00
SHEET NO.
7
SHEET 7 OF 38

6/26/2024
2:06:58 PM
V:\1_PROJECTS\Montgomery-VTT22_129801_00-Montgomery-Center-Streetscape\2-CADD\CutSheets\22129801100dor_lay.dgn

REVIEWER NOTES:

1. DRAINAGE INFRASTRUCTURE TO BE PROVIDED WITH PRELIMINARY DESIGN SUBMISSION. SOME SIGNIFICANT STRUCTURES SHOWN FOR REFERENCE PURPOSES.
2. SOME MAILBOX RELOCATIONS SHOWN FOR CONCEPTUAL PURPOSES. REMAINING MAILBOX RELOCATION TO BE COORDINATED IN PRELIMINARY DESIGN.
3. ARCHAEOLOGICAL BOUNDARIES SHOWN ARE THOSE IDENTIFIED IN PHASE IA ASSESSMENT AS POTENTIALLY SENSITIVE RESOURCE LOCATIONS. IB ASSESSMENT WILL BE COMPLETED IN ADVANCE OF PRELIMINARY DESIGN.

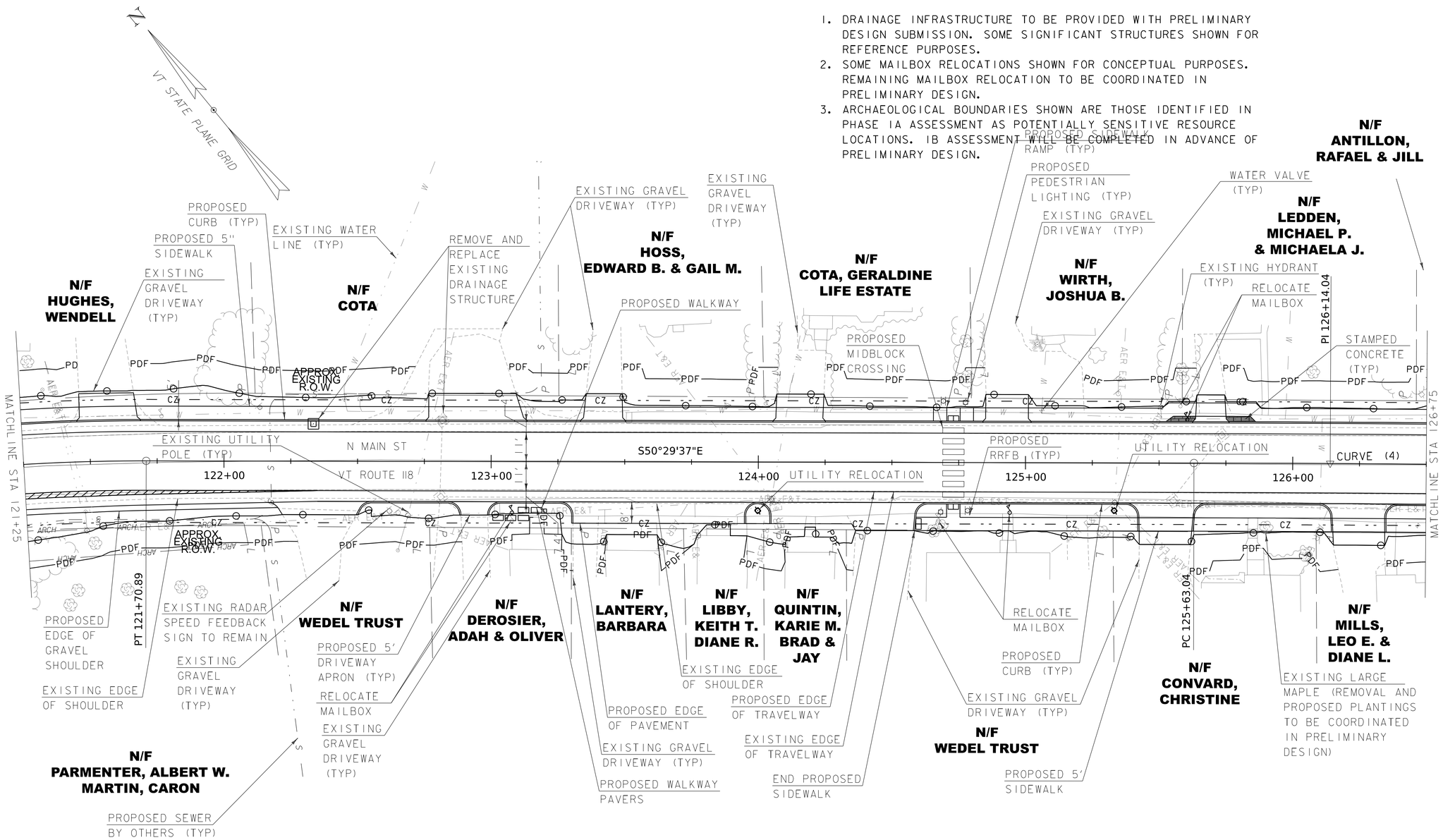

VT ROUTE 118 CURVE DATA

CURVE (4)
DELTA = 00°23'22"
D = 00°22'55"
R = 15000.00'
T = 50.99'
L = 101.99'
E = 0.09'

SCALE 1" = 20'-0"
20 0 20

REV.	DESCRIPTION	DRW CHKD BY	DATE

This document is prepared as an instrument of service and shall remain the property of Hoyle, Tanner. It may not be used, reproduced, disseminated or transferred in any manner, including electronically, for any other purpose than this project, without the written permission of Hoyle, Tanner.

VAOT PROJECT NO. TAP 1A21(5)
DESIGNED ZAR
FILENAME 22129801000dr_lay
DRAWN ZAR
MODEL NAME layO4
CHECKED XXX
SCALE AS SHOWN
DATE APRIL 2024

HOYLE TANNER
125 College Street, 4th Floor • Burlington, VT 05401
(802) 860-1331 • www.hoyletanner.com

TOWN OF MONTGOMERY
MONTGOMERY, VERMONT

MONTGOMERY CENTER STREETSCAPE

LAYOUT SHEET (4 OF 7)

PROJECT NO. 22.129801.00

SHEET NO.
8

SHEET 8 OF 38

6/26/2024
2:06:59 PM
V:\1_PROJECTS\Montgomery-VT\22_129801_00-Montgomery-Center-Streetscape\2-CADD\CutSheets\22129801000dr_lay.dgn

REVIEWER NOTES:

1. DRAINAGE INFRASTRUCTURE TO BE PROVIDED WITH PRELIMINARY DESIGN SUBMISSION. SOME SIGNIFICANT STRUCTURES SHOWN FOR REFERENCE PURPOSES.
2. DRAINAGE AND LIGHTING FOR PARKING LOT WILL BE DEVELOPED IN PRELIMINARY DESIGN.
3. THE PROPOSED PUMP STATION WILL BE INSTALLED AS A PART OF A WASTEWATER INFRASTRUCTURE PROJECT BEFORE THE CONSTRUCTION OF THE PARKING LOT. COORDINATION WILL OCCUR FOR ACCESS AND PROTECTION OF THE PUMP.
4. ARCHAEOLOGICAL BOUNDARIES SHOWN ARE THOSE IDENTIFIED IN PHASE IA ASSESSMENT AS POTENTIALLY SENSITIVE RESOURCE LOCATIONS. IB ASSESSMENT WILL BE COMPLETED IN ADVANCE OF PRELIMINARY DESIGN.

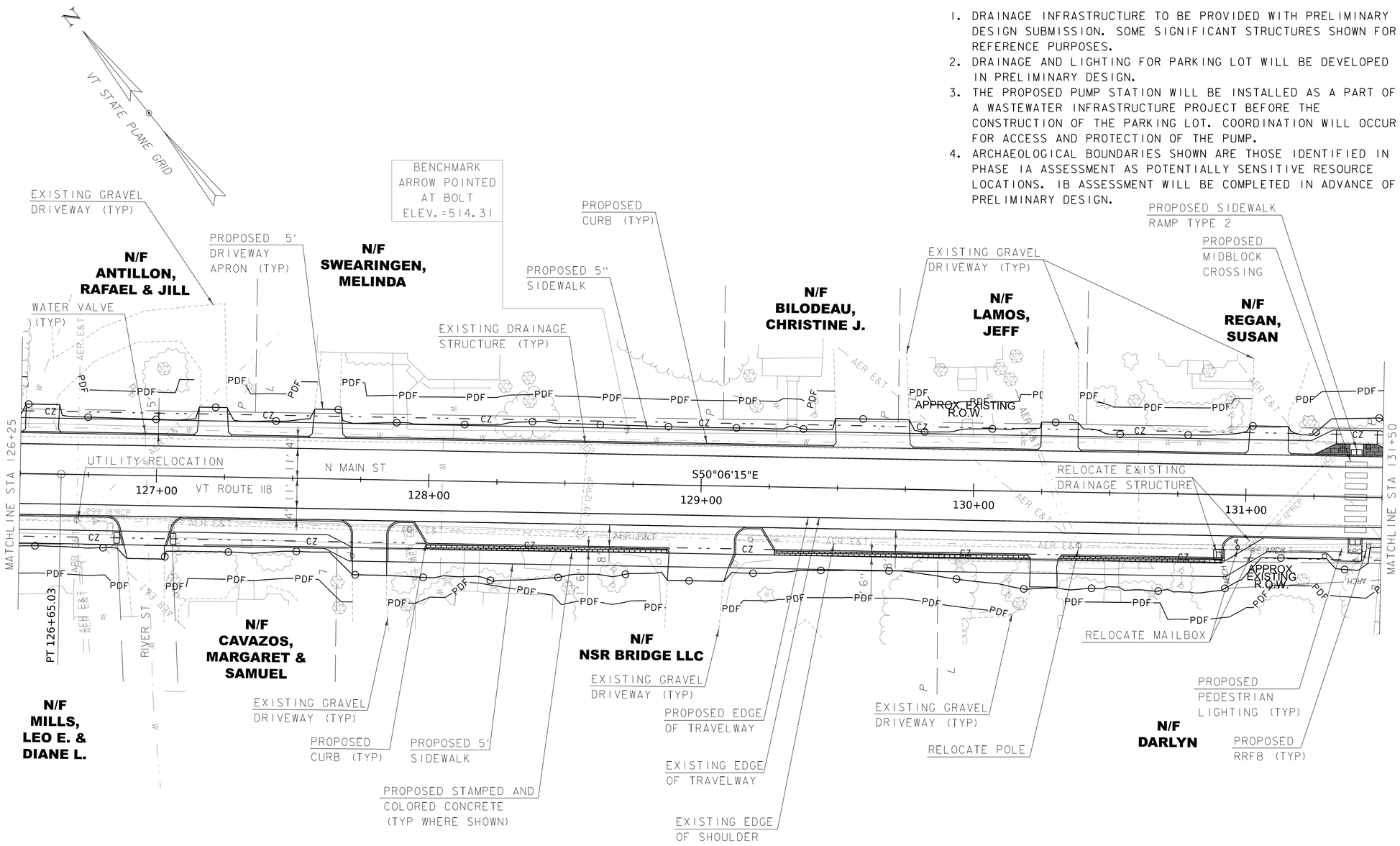

REV	DESCRIPTION	DRW BY	CHKD BY	DATE

This document is prepared as an instrument of service and shall remain the property of Hoyle, Tanner. It may not be used, reproduced, disseminated or transferred in any manner, including electronically, for any other purpose than this project, without the written permission of Hoyle, Tanner.

VAOT PROJECT NO. TAP 1A21(5)
DESIGNED ZAR
FILENAME 22129801000dr_lay
DRAWN ZAR
MODEL NAME layO5
CHECKED XXX
SCALE AS SHOWN
DATE APRIL 2024

HOYLE TANNER
125 College Street, 4th Floor • Burlington, VT 05401
(802) 860-1331 • www.hoyletanner.com

TOWN OF MONTGOMERY
MONTGOMERY, VERMONT

MONTGOMERY CENTER STREETSCAPE

LAYOUT SHEET (5 OF 7)

PROJECT NO. 22.129801.00

SHEET NO.
9

6/26/2024
2:06:59 PM
V:\1_PROJECTS\Montgomery-VT\22_129801_00-Montgomery-Center-Streetscape\2-CADD\CutSheets\22129801000dr_lay.dgn

REVIEWER NOTES:

1. DRAINAGE INFRASTRUCTURE TO BE PROVIDED WITH PRELIMINARY DESIGN SUBMISSION. SOME SIGNIFICANT STRUCTURES SHOWN FOR REFERENCE PURPOSES.
2. DRAINAGE AND LIGHTING FOR PARKING LOT WILL BE DEVELOPED IN PRELIMINARY DESIGN.
3. ARCHAEOLOGICAL BOUNDARIES SHOWN ARE THOSE IDENTIFIED IN PHASE IA ASSESSMENT AS POTENTIALLY SENSITIVE RESOURCE LOCATIONS. IB ASSESSMENT WILL BE COMPLETED IN ADVANCE OF PRELIMINARY DESIGN.

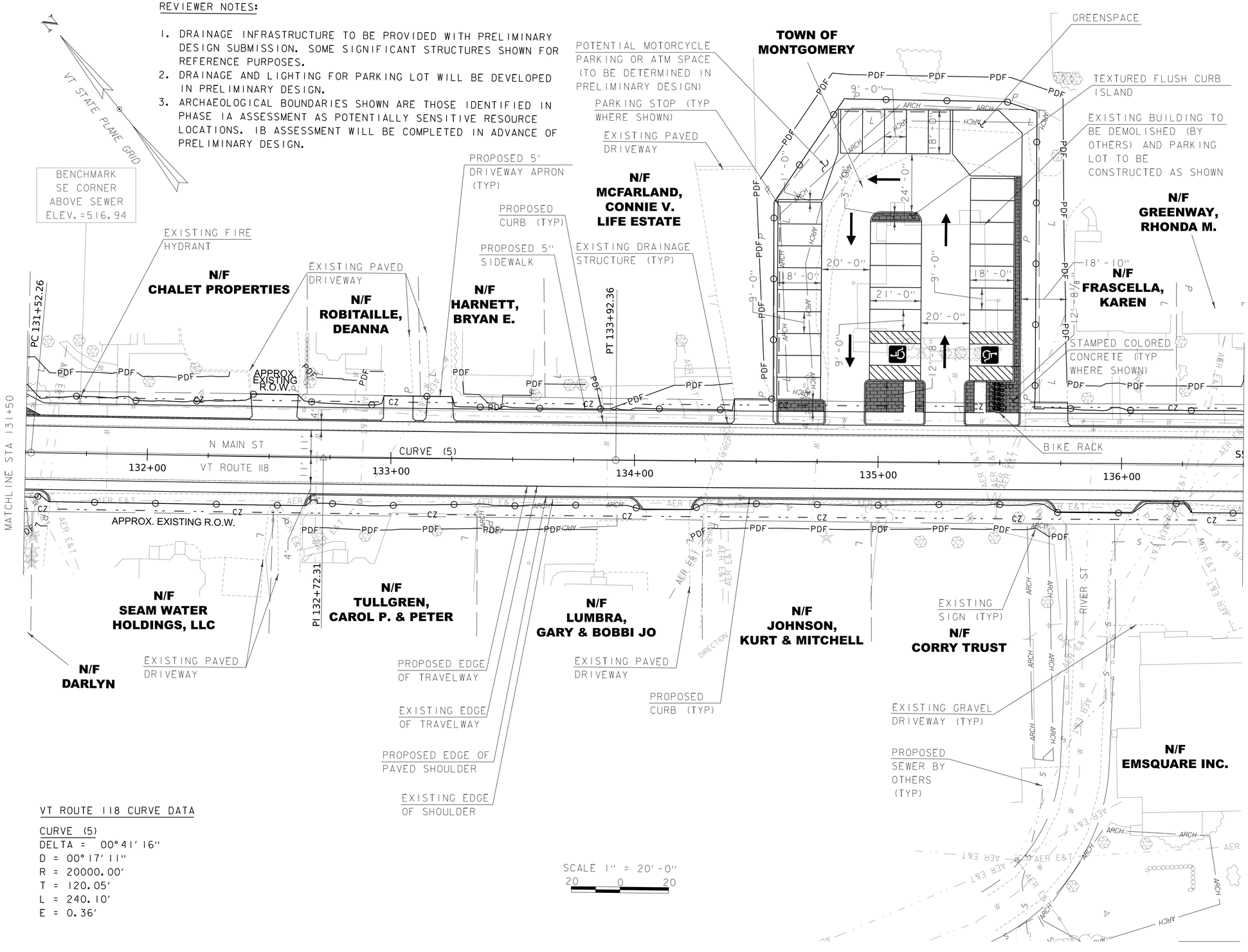

VT ROUTE 118 CURVE DATA

CURVE (5)
DELTA = 00°41'16"
D = 00°17'11"
R = 20000.00'
T = 120.05'
L = 240.10'
E = 0.36'

REV	DESCRIPTION	DRW BY	CHKD BY	DATE

This document is prepared as an instrument of service and shall remain the property of Hoyle, Tanner. It may not be used, reproduced, disseminated or transferred in any manner, including electronically, for any other purpose than this project, without the written permission of Hoyle, Tanner.

VAOT PROJECT NO. TAP TA21(5)
DESIGNED ZAR
FILENAME 22129801000dr_lay
DRAWN ZAR
MODEL NAME layO6
CHECKED XXX
SCALE AS SHOWN
DATE APRIL 2024

HOYLE TANNER
125 College Street, 4th Floor • Burlington, VT 05401
(802) 860-1331 • www.hoyletanner.com

TOWN OF MONTGOMERY
MONTGOMERY, VERMONT

MONTGOMERY CENTER STREETSCAPE

LAYOUT SHEET (6 OF 7)

PROJECT NO. 22.129801.00

SHEET NO.
10

SHEET 10 OF 38

6/26/2024
2:07:00 PM
V:\1_PROJECTS\Montgomery-VT\22_129801_00-Montgomery-Center-Streetscape\2-CADD\CutSheets\22129801000dr_lay.dgn

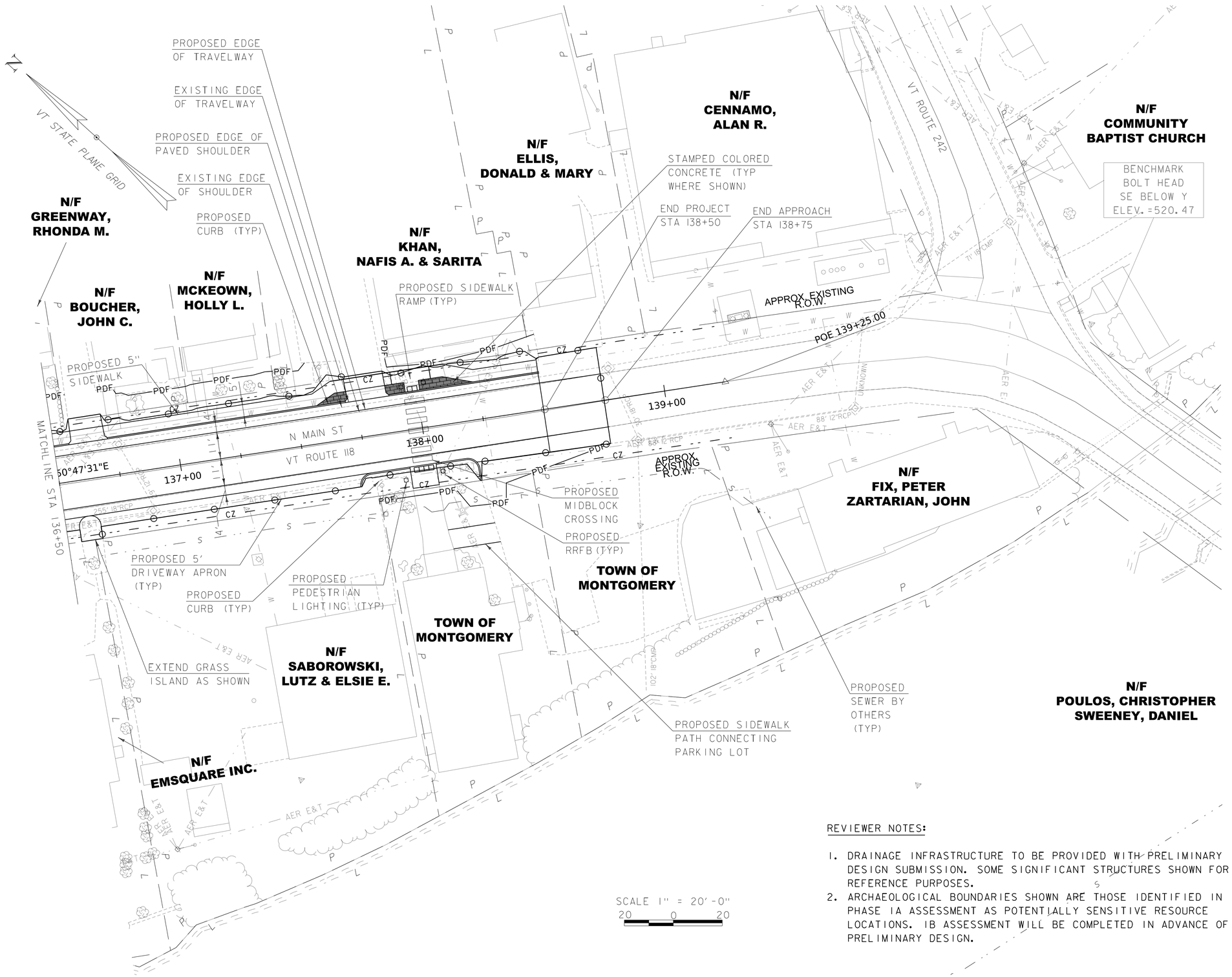

REVIEWER NOTES:

1. DRAINAGE INFRASTRUCTURE TO BE PROVIDED WITH PRELIMINARY DESIGN SUBMISSION. SOME SIGNIFICANT STRUCTURES SHOWN FOR REFERENCE PURPOSES.
2. ARCHAEOLOGICAL BOUNDARIES SHOWN ARE THOSE IDENTIFIED IN PHASE IA ASSESSMENT AS POTENTIALLY SENSITIVE RESOURCE LOCATIONS. IB ASSESSMENT WILL BE COMPLETED IN ADVANCE OF PRELIMINARY DESIGN.

REV.	DESCRIPTION	DRW BY	CHKD BY	DATE

This document is prepared as an instrument of service and shall remain the property of Hoyle, Tanner. It may not be used, reproduced, disseminated or transferred in any manner, including electronically, for any other purpose than this project, without the written permission of Hoyle, Tanner.

VAOT PROJECT NO. TAP TA21(5)
DESIGNED ZAR
FILENAME 22129801100bdr_lay
DRAWN ZAR
MODEL NAME layO7
CHECKED XXX
SCALE AS SHOWN
DATE APRIL 2024

HOYLE TANNER
125 College Street, 4th Floor • Burlington, VT 05401
(802) 860-1331 • www.hoyletanner.com

TOWN OF MONTGOMERY
MONTGOMERY, VERMONT
MONTGOMERY CENTER STREETSCAPE
LAYOUT SHEET (7 OF 7)

PROJECT NO. 22.129801.00
SHEET NO.
11
SHEET 11 OF 38

6/26/2024
2:07:01 PM
V:\1_PROJECTS\Montgomery-VT\22_129801_00-Montgomery-Center-Streetscape\2-CADD\CutSheets\22129801100bdr_lay.dgn

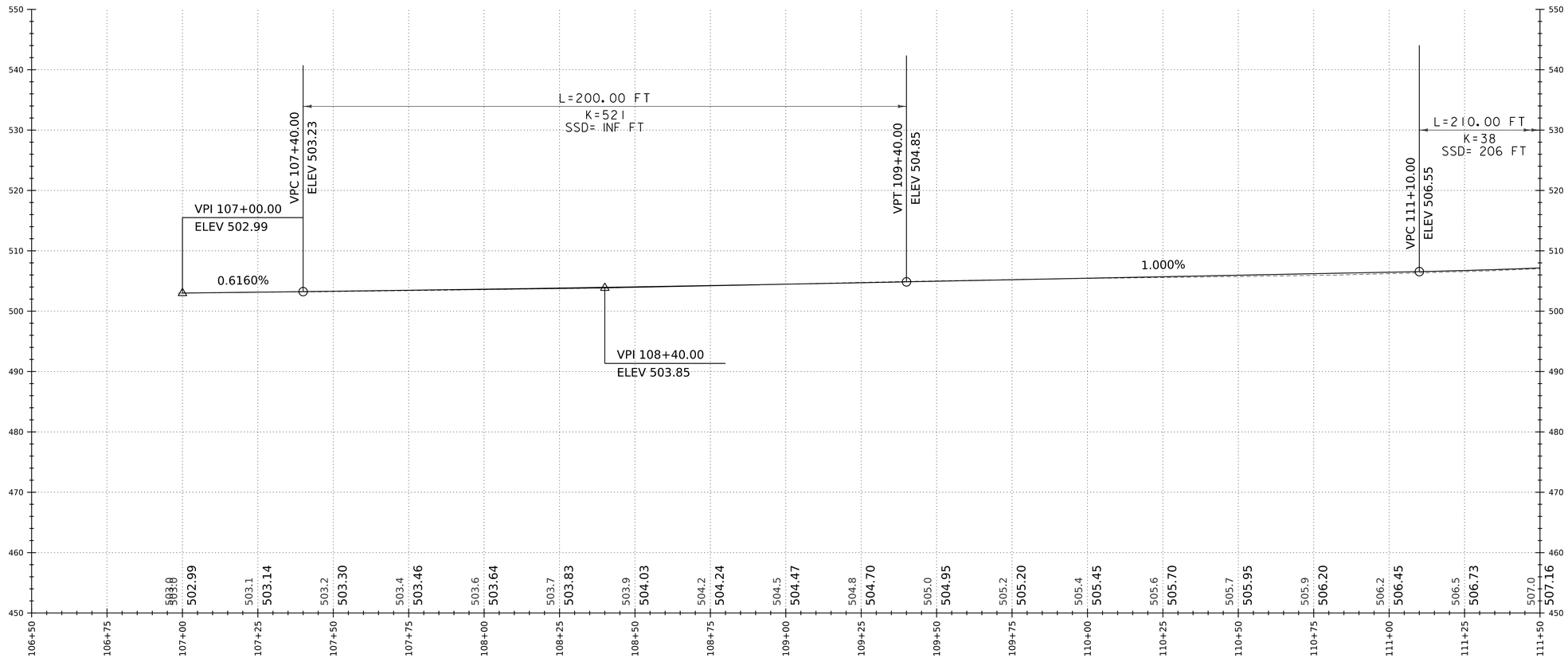

VT ROUTE 118 PROFILE

SCALE: HORIZONTAL 1" = 20'-0"
VERTICAL 1" = 10 -0"

NOTE
GRADES SHOWN TO THE NEAREST TENTH ARE EXISTING GROUND ALONG ℄
GRADES SHOWN TO THE NEAREST HUNDREDTH ARE FINISH GRADE ALONG ℄

TO BE INCLUDED IN PRELIMINARY PLANS

VT ROUTE 118 BANKING DIAGRAM

SCALE: HORIZONTAL 1" = 20'-0"

REV	DESCRIPTION	DRW BY	CHK'D BY	DATE

This document is prepared as an instrument of service and shall remain the property of Hoyle, Tanner. It may not be used, reproduced, disseminated or transferred in any manner, including electronically, for any other purpose than this project, without the written permission of Hoyle, Tanner.

VAOT PROJECT NO. TAP TA21(5)
FILENAME 22129801 00pro
DESIGNED ZAR
MODEL NAME pro01
DRAWN ZAR
SCALE AS SHOWN
CHECKED XXX
DATE APRIL 2024

HOYLE TANNER
125 College Street, 4th Floor • Burlington, VT 05401
(802) 860-1331 • www.hoyletanner.com

TOWN OF MONTGOMERY
MONTGOMERY, VERMONT

MONTGOMERY CENTER STREETSCAPE

VT 118 PROFILE SHEET (1 OF 7)

PROJECT NO. 22.129801.00

SHEET NO.
12

SHEET 12 OF 38

6/26/2024
2:07:02 PM
V:\1_PROJECTS\Montgomery-VT\22_129801_00-Montgomery-Center-Streetscape\2-CADD\CutSheets\22129801 00pro.dgn

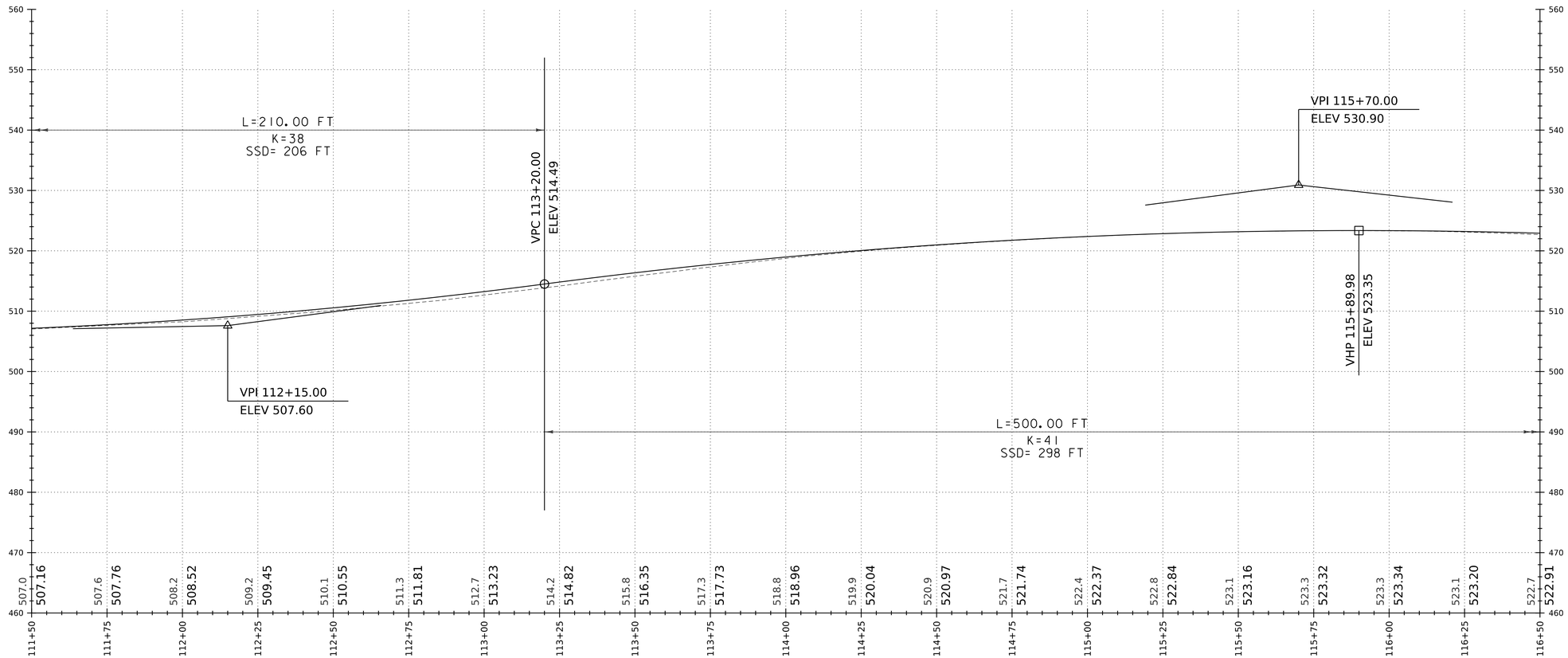

VT ROUTE 118 PROFILE

SCALE: HORIZONTAL 1" = 20'-0"
VERTICAL 1" = 10 -0"

NOTE
GRADES SHOWN TO THE NEAREST TENTH ARE EXISTING GROUND ALONG ℄
GRADES SHOWN TO THE NEAREST HUNDREDTH ARE FINISH GRADE ALONG ℄

TO BE INCLUDED IN PRELIMINARY PLANS

VT ROUTE 118 BANKING DIAGRAM

SCALE: HORIZONTAL 1" = 20'-0"

REV	DESCRIPTION	DRW BY	CHKD BY	DATE

This document is prepared as an instrument of service and shall remain the property of Hoyle, Tanner. It may not be used, reproduced, disseminated or transferred in any manner, including electronically, for any other purpose than this project, without the written permission of Hoyle, Tanner.

VAOT PROJECT NO. TAP TA21(5)
FILENAME 22129801100pro
MODEL NAME pro02
SCALE AS SHOWN
DESIGNED ZAR
DRAWN ZAR
CHECKED XXX
DATE APRIL 2024

HOYLE TANNER
125 College Street, 4th Floor • Burlington, VT 05401
(802) 860-1331 • www.hoyletanner.com

TOWN OF MONTGOMERY
MONTGOMERY, VERMONT

MONTGOMERY CENTER STREETSCAPE

VT 118 PROFILE SHEET (2 OF 7)

PROJECT NO. 22.129801.00

SHEET NO.
13

SHEET 13 OF 38

6/26/2024
2:07:02 PM
V:\1_PROJECTS\Montgomery-VT\22_129801_00-Montgomery-Center-Streetscape\2-CADD\CutSheets\22129801100pro.dgn

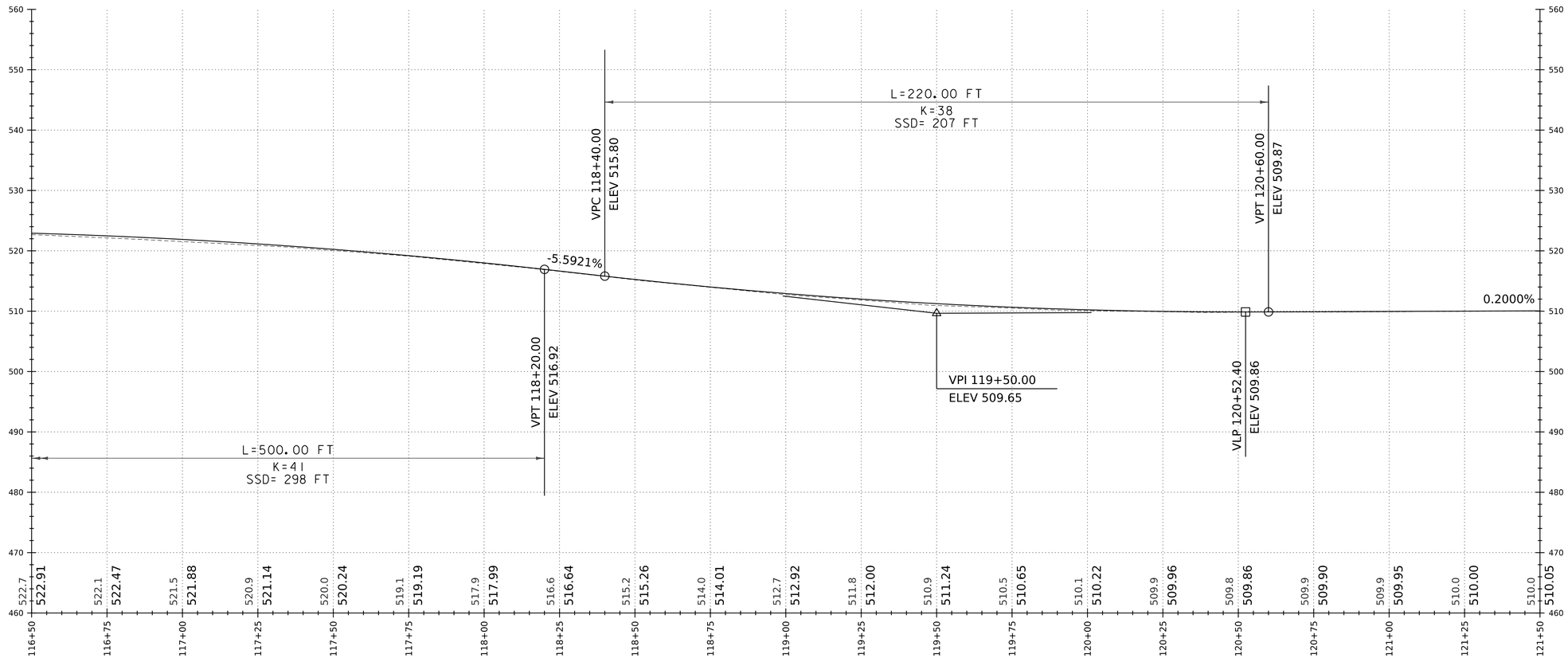

VT ROUTE 118 PROFILE

SCALE: HORIZONTAL 1" = 20'-0"
VERTICAL 1" = 10 -0"

NOTE
GRADES SHOWN TO THE NEAREST TENTH ARE EXISTING GROUND ALONG ℄
GRADES SHOWN TO THE NEAREST HUNDREDTH ARE FINISH GRADE ALONG ℄

TO BE INCLUDED IN PRELIMINARY PLANS

VT ROUTE 118 BANKING DIAGRAM

SCALE: HORIZONTAL 1" = 20'-0"

REV	DESCRIPTION	DRW BY	CHKD BY	DATE

This document is prepared as an instrument of service and shall remain the property of Hoyle, Tanner. It may not be used, reproduced, disseminated or transferred in any manner, including electronically, for any other purpose than this project, without the written permission of Hoyle, Tanner.

VAOT PROJECT NO. TAP TA21(5)
FILENAME 22129801Opro
DESIGNED ZAR
MODEL NAME pro03
DRAWN ZAR
SCALE AS SHOWN
CHECKED XXX
DATE APRIL 2024

HOYLE TANNER
125 College Street, 4th Floor • Burlington, VT 05401
(802) 860-1331 • www.hoyletanner.com

TOWN OF MONTGOMERY
MONTGOMERY, VERMONT

MONTGOMERY CENTER STREETSCAPE

VT 118 PROFILE SHEET (3 OF 7)

PROJECT NO. 22.129801.00

SHEET NO.
14

6/26/2024
2:07:03 PM
V:\1_PROJECTS\Montgomery-VT\22_129801_00-Montgomery-Center-Streetscape\2-CADD\CutSheets\22129801Opro.dgn

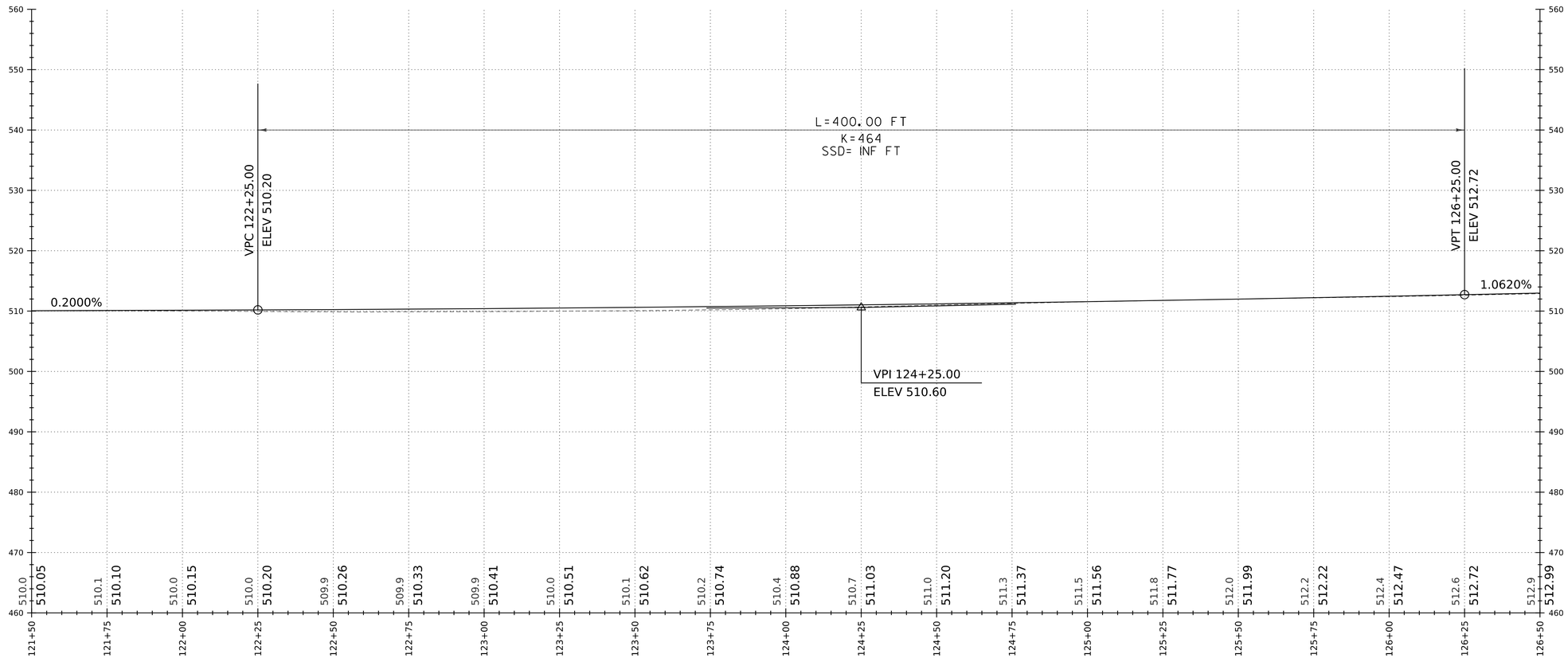

VT ROUTE 118 PROFILE

SCALE: HORIZONTAL 1" = 20'-0"
VERTICAL 1" = 10 -0"

NOTE
GRADES SHOWN TO THE NEAREST TENTH ARE EXISTING GROUND ALONG ℄
GRADES SHOWN TO THE NEAREST HUNDREDTH ARE FINISH GRADE ALONG ℄

TO BE INCLUDED IN PRELIMINARY PLANS

VT ROUTE 118 BANKING DIAGRAM

SCALE: HORIZONTAL 1" = 20'-0"

REV	DESCRIPTION	DRW BY	CHKD BY	DATE

This document is prepared as an instrument of service and shall remain the property of Hoyle, Tanner. It may not be used, reproduced, disseminated or transferred in any manner, including electronically, for any other purpose than this project, without the written permission of Hoyle, Tanner.

VAOT PROJECT NO. TAP TA21(5)
FILENAME 22129801 00pro
DESIGNED ZAR
MODEL NAME pro04
DRAWN ZAR
SCALE AS SHOWN
CHECKED XXX
DATE APRIL 2024

HOYLE TANNER
125 College Street, 4th Floor • Burlington, VT 05401
(802) 860-1331 • www.hoyletanner.com

TOWN OF MONTGOMERY
MONTGOMERY, VERMONT

MONTGOMERY CENTER STREETSCAPE

VT 118 PROFILE SHEET (4 OF 7)

PROJECT NO. 22.129801.00

SHEET NO.
15

6/26/2024
2:07:03 PM
V:\1_PROJECTS\Montgomery-VT\22_129801_00-Montgomery-Center-Streetscape\2-CADD\CutSheets\22129801 00pro.dgn

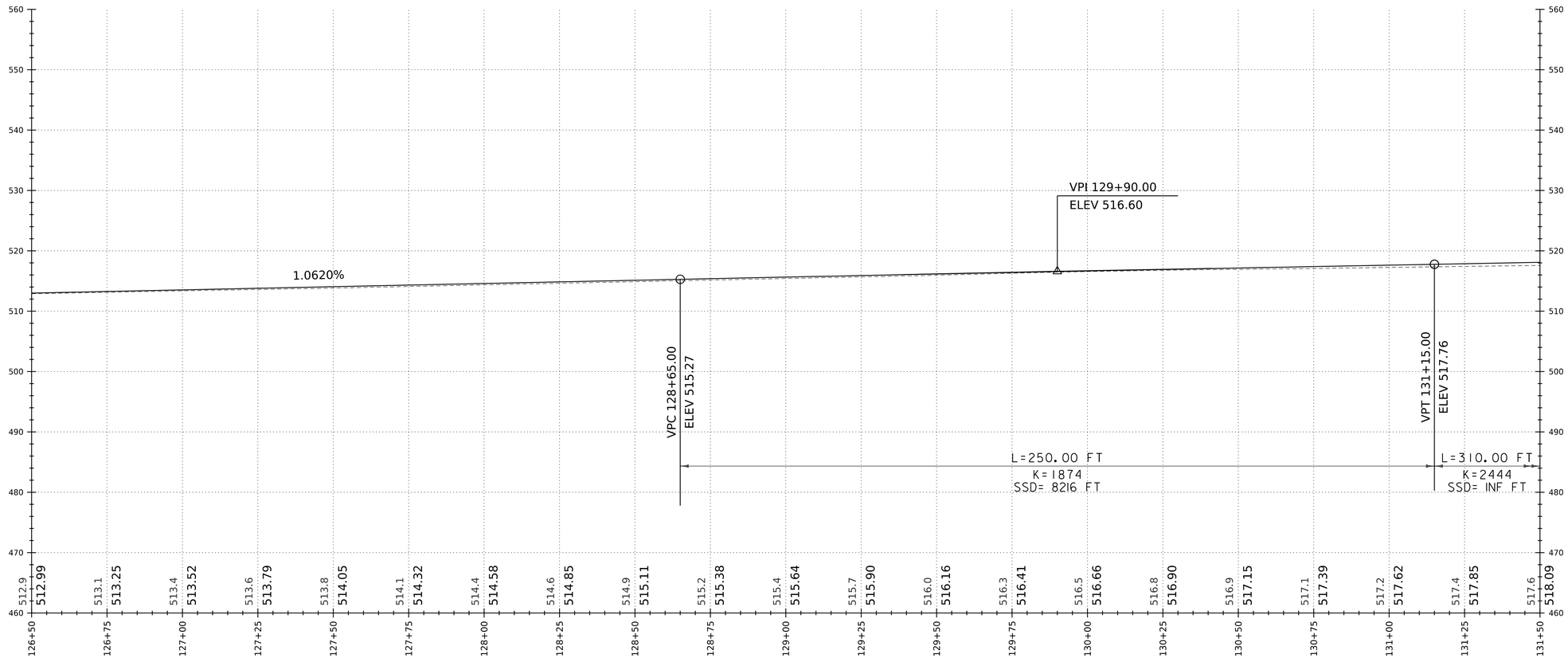

VT ROUTE 118 PROFILE

SCALE: HORIZONTAL 1" = 20'-0"
VERTICAL 1" = 10 -0"

NOTE
GRADES SHOWN TO THE NEAREST TENTH ARE EXISTING GROUND ALONG ℄
GRADES SHOWN TO THE NEAREST HUNDREDTH ARE FINISH GRADE ALONG ℄

TO BE INCLUDED IN PRELIMINARY PLANS

VT ROUTE 118 BANKING DIAGRAM

SCALE: HORIZONTAL 1" = 20'-0"

REV	DESCRIPTION	DRW BY	CHKD BY	DATE

This document is prepared as an instrument of service and shall remain the property of Hoyle, Tanner. It may not be used, reproduced, disseminated or transferred in any manner, including electronically, for any other purpose than this project, without the written permission of Hoyle, Tanner.

VAOT PROJECT NO. TAP TA21(5)
DESIGNED ZAR
FILENAME 22129801100pro
DRAWN ZAR
MODEL NAME pro05
CHECKED XXX
SCALE AS SHOWN
DATE APRIL 2024

HOYLE TANNER
125 College Street, 4th Floor • Burlington, VT 05401
(802) 860-1331 • www.hoyletanner.com

TOWN OF MONTGOMERY
MONTGOMERY, VERMONT

MONTGOMERY CENTER STREETSCAPE

VT 118 PROFILE SHEET (5 OF 7)

PROJECT NO. 22.129801.00

SHEET NO.
16

6/26/2024
2:07:03 PM
V:\1_PROJECTS\Montgomery-VT\22_129801_00-Montgomery-Center-Streetscape\2-CADD\CutSheets\22129801100pro.dgn

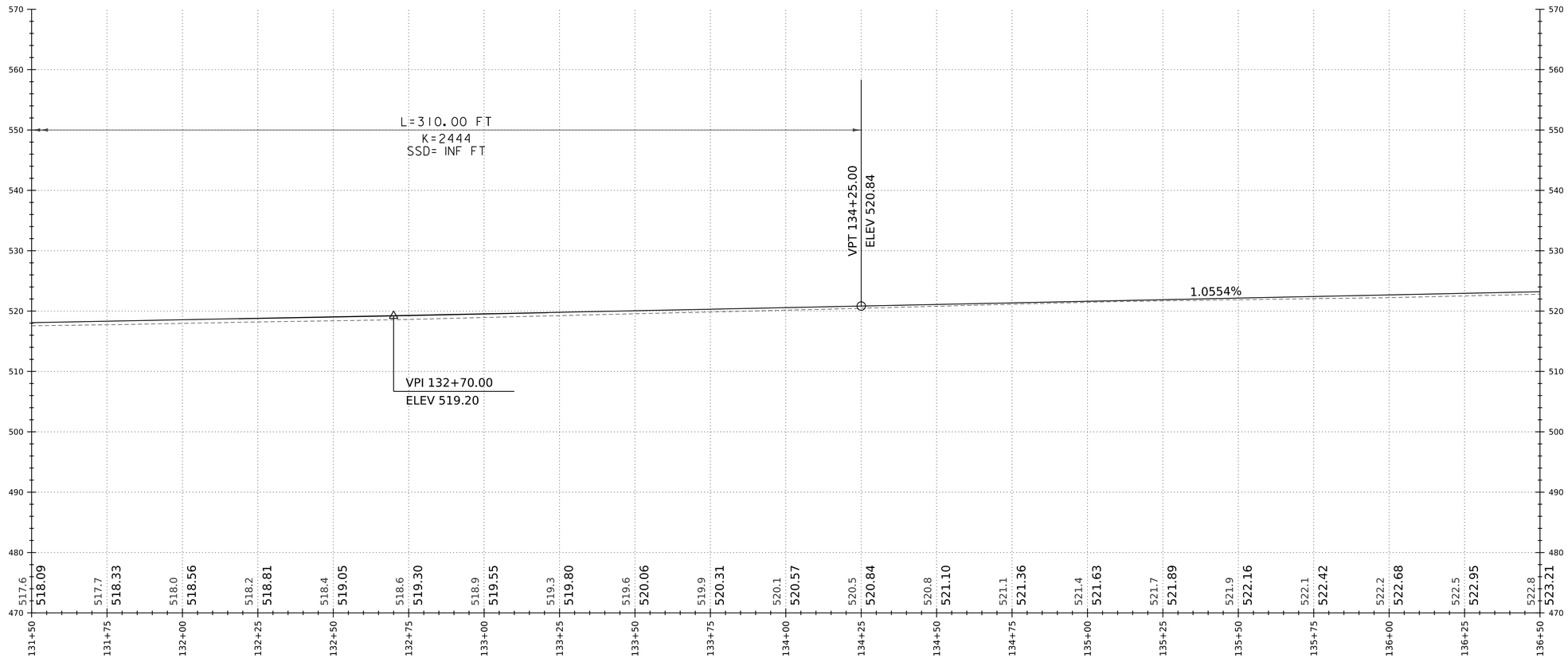

VT ROUTE 118 PROFILE

SCALE: HORIZONTAL 1" = 20'-0"
VERTICAL 1" = 10 -0"

NOTE
GRADES SHOWN TO THE NEAREST TENTH ARE EXISTING GROUND ALONG ℄
GRADES SHOWN TO THE NEAREST HUNDREDTH ARE FINISH GRADE ALONG ℄

TO BE INCLUDED IN PRELIMINARY PLANS

VT ROUTE 118 BANKING DIAGRAM

SCALE: HORIZONTAL 1" = 20'-0"

REV	DESCRIPTION	DRW BY	CHKD BY	DATE

This document is prepared as an instrument of service and shall remain the property of Hoyle, Tanner. It may not be used, reproduced, disseminated or transferred in any manner, including electronically, for any other purpose than this project, without the written permission of Hoyle, Tanner.

VAOT PROJECT NO. TAP TA21(5)
DESIGNED ZAR
FILENAME 22129801\00pro
DRAWN ZAR
MODEL NAME pro06
CHECKED XXX
SCALE AS SHOWN
DATE APRIL 2024

HOYLE TANNER
125 College Street, 4th Floor • Burlington, VT 05401
(802) 860-1331 • www.hoyletanner.com

TOWN OF MONTGOMERY
MONTGOMERY, VERMONT

MONTGOMERY CENTER STREETSCAPE

VT 118 PROFILE SHEET (6 OF 7)

PROJECT NO. 22.129801.00

SHEET NO.
17

6/26/2024
2:07:04 PM
V:\1_PROJECTS\Montgomery-VT\22_129801_00-Montgomery-Center-Streetscape\2-CADD\CutSheets\22129801\00pro.dgn

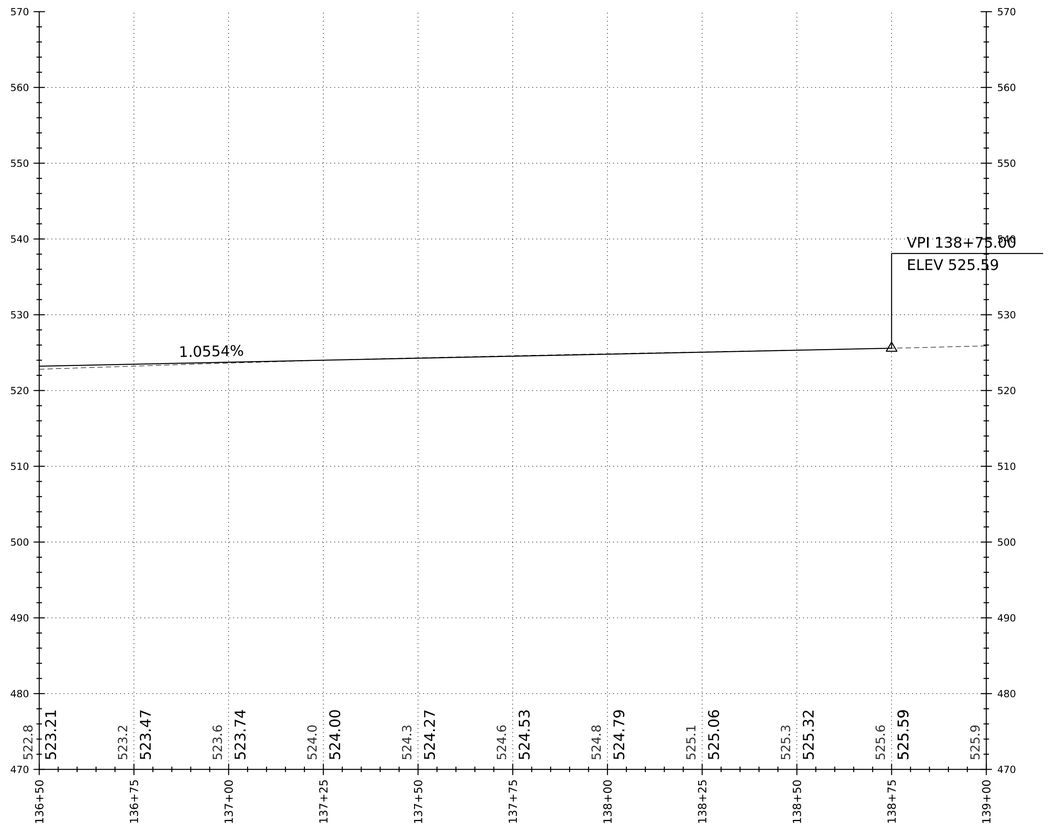

VT ROUTE 118 PROFILE

SCALE: HORIZONTAL 1" = 20'-0"
VERTICAL 1" = 10 -0"

NOTE
GRADES SHOWN TO THE NEAREST TENTH ARE EXISTING GROUND ALONG ℄
GRADES SHOWN TO THE NEAREST HUNDREDTH ARE FINISH GRADE ALONG ℄

TO BE INCLUDED IN PRELIMINARY PLANS

VT ROUTE 118 BANKING DIAGRAM

SCALE: HORIZONTAL 1" = 20'-0"

REV	DESCRIPTION	DRW BY	CHKD BY	DATE

This document is prepared as an instrument of service and shall remain the property of Hoyle, Tanner. It may not be used, reproduced, disseminated or transferred in any manner, including electronically, for any other purpose than this project, without the written permission of Hoyle, Tanner.

VAOT PROJECT NO. TAP TA21(5)
FILENAME 22129801100pro
DESIGNED ZAR
MODEL NAME pro07
DRAWN ZAR
SCALE AS SHOWN
CHECKED XXX
DATE APRIL 2024

HOYLE TANNER
125 College Street, 4th Floor • Burlington, VT 05401
(802) 860-1331 • www.hoyletanner.com

TOWN OF MONTGOMERY
MONTGOMERY, VERMONT

MONTGOMERY CENTER STREETSCAPE

VT 118 PROFILE SHEET (7 OF 7)

PROJECT NO. 22.129801.00
SHEET NO.
18
SHEET 18 OF 38

6/26/2024
2:07:04 PM
V:\1_PROJECTS\Montgomery-VT\22_129801_00-Montgomery-Center-Streetscape\2-CADD\CutSheets\22129801100pro.dgn

REVIEWER NOTE:

1. CROSS SECTIONS ARE SUBJECT TO CHANGE IN PRELIMINARY DESIGN. SUBBASE IS SHOWN FOR REVIEW AND IS NOT FINALIZED.
2. DRAINAGE FLOW PATTERNS WILL BE REVIEWED AND REFINED DURING PRELIMINARY DESIGN.

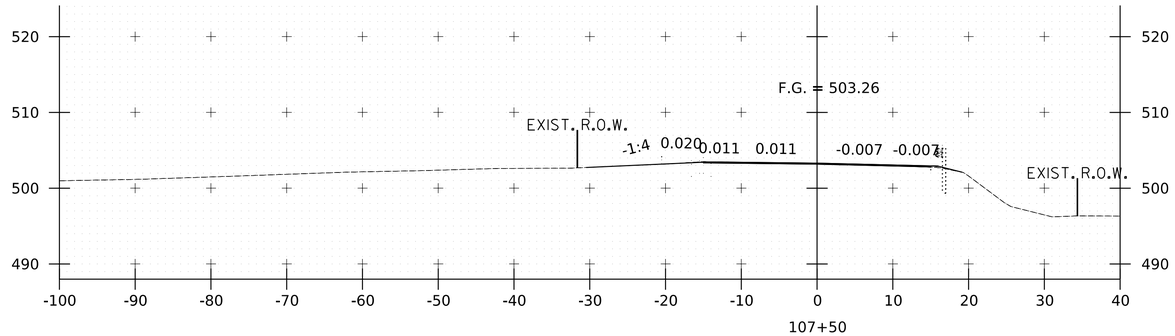

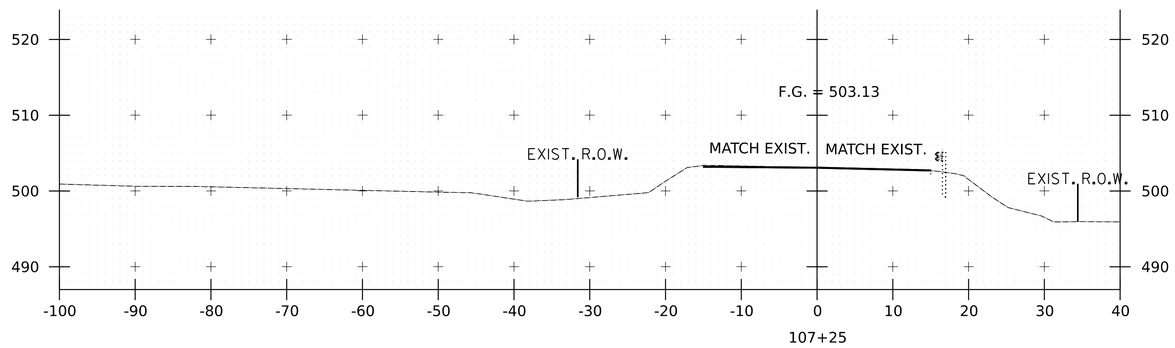

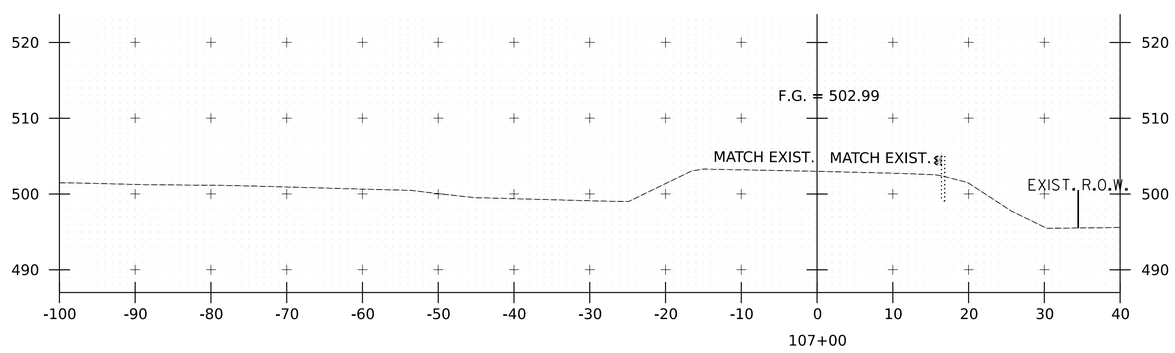

REV	DESCRIPTION	DRW BY	CHKD BY	DATE

This document is prepared as an instrument of service and shall remain the property of Hoyle, Tanner. It may not be used, reproduced, disseminated or transferred in any manner, including electronically, for any other purpose than this project, without the written permission of Hoyle, Tanner.

VAOT PROJECT NO. TAP TA21(5)

FILENAME 22129801Oxs	DESIGNED ZAR
MODEL NAME xs01	DRAWN ZAR
SCALE AS SHOWN	CHECKED XXX
DATE APRIL 2024	

HOYLE TANNER
125 College Street, 4th Floor • Burlington, VT 05401
(802) 860-1331 • www.hoyletanner.com

TOWN OF MONTGOMERY
MONTGOMERY, VERMONT

MONTGOMERY CENTER STREETSCAPE

VT 118 CROSS SECTIONS SHEET (1/20)

PROJECT NO. 22.129801.00

SHEET NO.
19

6/26/2024
2:07:07 PM
V:\1_PROJECTS\Montgomery-VT\22_129801_00-Montgomery-Center-Streetscape\2-CADD\CutSheets\22129801Oxs.dgn

REVIEWER NOTE:

1. CROSS SECTIONS ARE SUBJECT TO CHANGE IN PRELIMINARY DESIGN. SUBBASE IS SHOWN FOR REVIEW AND IS NOT FINALIZED.
2. DRAINAGE FLOW PATTERNS WILL BE REVIEWED AND REFINED DURING PRELIMINARY DESIGN.

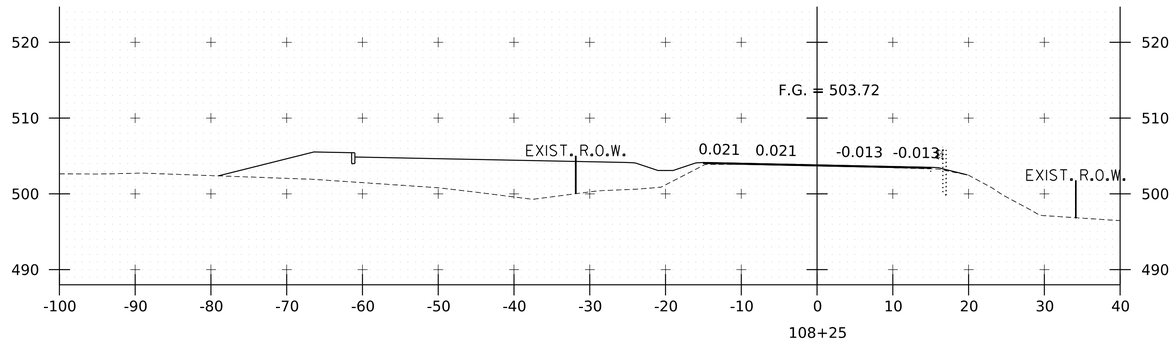

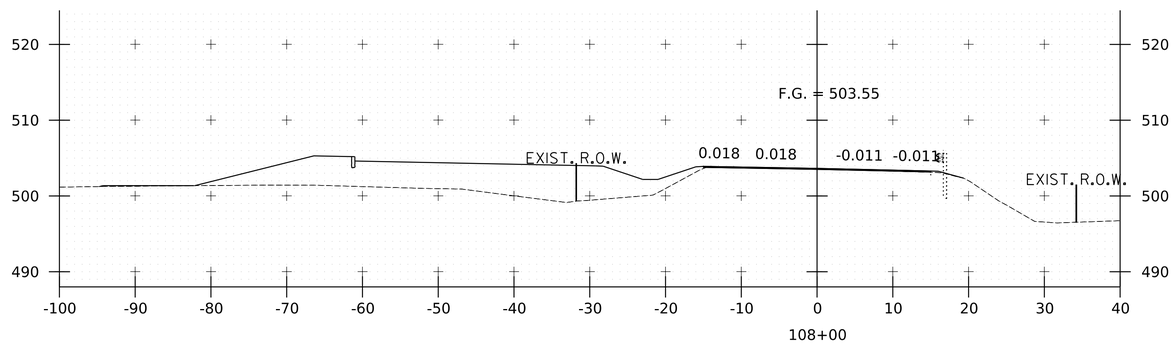

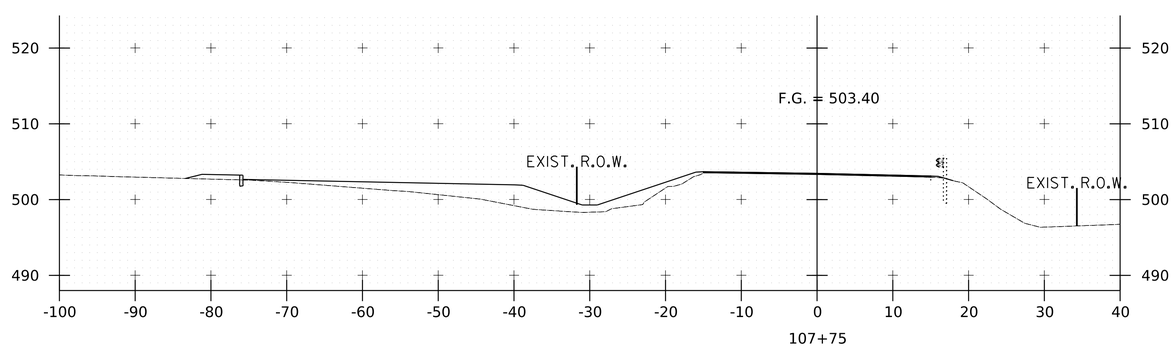

REV	DESCRIPTION	DRW BY	CHKD BY	DATE

This document is prepared as an instrument of service and shall remain the property of Hoyle, Tanner. It may not be used, reproduced, disseminated or transferred in any manner, including electronically, for any other purpose than this project, without the written permission of Hoyle, Tanner.

VAOT PROJECT NO. TAP TA21(5)
DESIGNED ZAR
FILENAME 22129801Oxs
DRAWN ZAR
MODEL NAME xs02
CHECKED XXX
SCALE AS SHOWN
DATE APRIL 2024

HOYLE TANNER
125 College Street, 4th Floor • Burlington, VT 05401
(802) 860-1331 • www.hoyletanner.com

TOWN OF MONTGOMERY
MONTGOMERY, VERMONT

MONTGOMERY CENTER STREETSCAPE

VT 118 CROSS SECTIONS SHEET (2/20)

PROJECT NO. 22.129801.00

SHEET NO.
20

6/26/2024
2:07:09 PM
V:\1_PROJECTS\Montgomery-VT\22_129801_00-Montgomery-Center-Streetscape\2-CADD\CutSheets\22129801Oxs.dgn

REVIEWER NOTE:

1. CROSS SECTIONS ARE SUBJECT TO CHANGE IN PRELIMINARY DESIGN. SUBBASE IS SHOWN FOR REVIEW AND IS NOT FINALIZED.
2. DRAINAGE FLOW PATTERNS WILL BE REVIEWED AND REFINED DURING PRELIMINARY DESIGN.

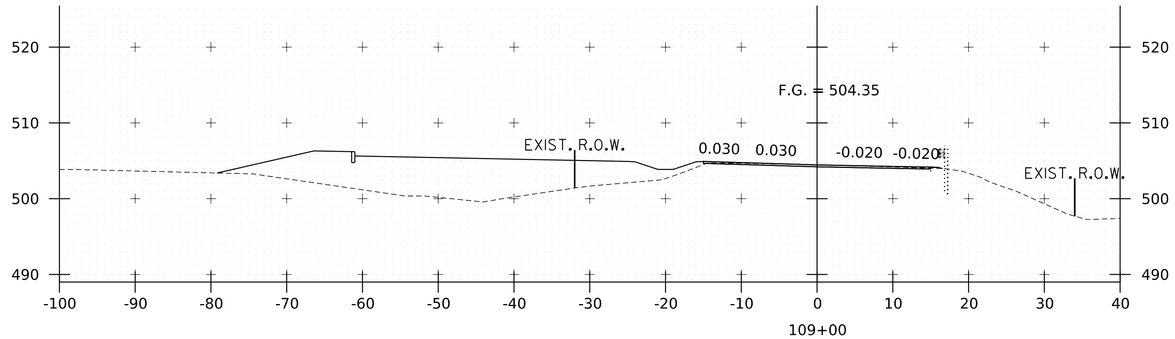

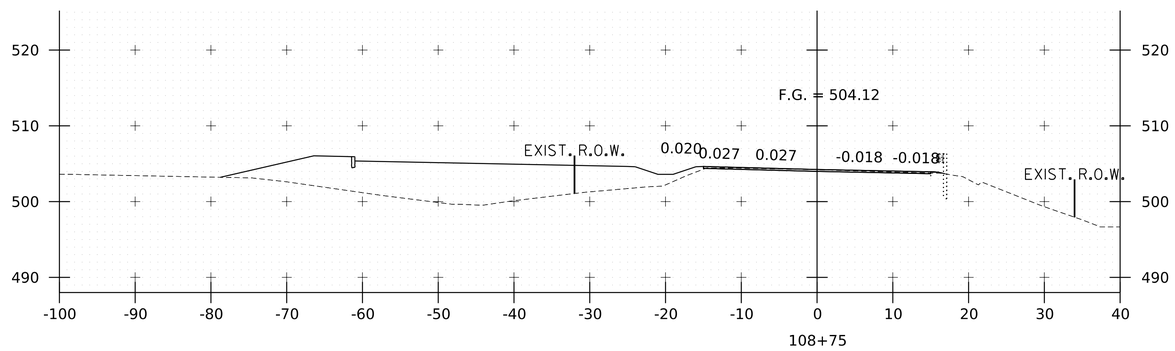

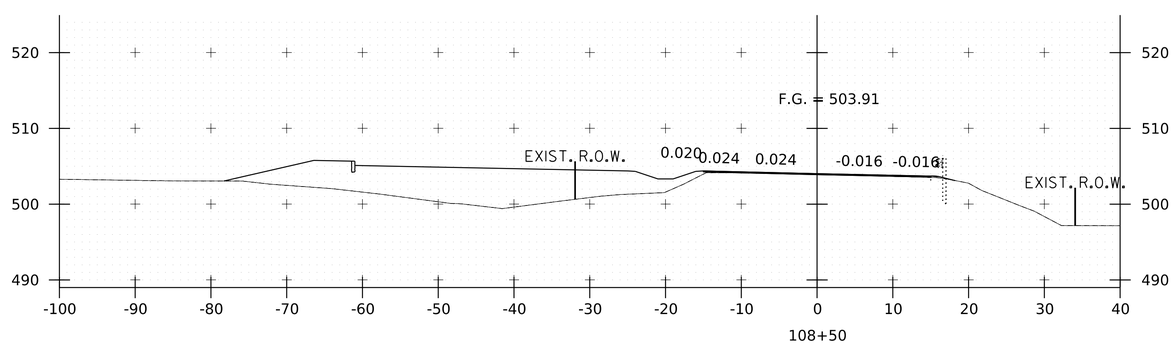

REV	DESCRIPTION	DRW BY	CHKD BY	DATE

This document is prepared as an instrument of service and shall remain the property of Hoyle, Tanner. It may not be used, reproduced, disseminated or transferred in any manner, including electronically, for any other purpose than this project, without the written permission of Hoyle, Tanner.

VAOT PROJECT NO. TAP TA21(5)
FILENAME 22129801Oxs
DESIGNED ZAR
MODEL NAME xs03
DRAWN ZAR
SCALE AS SHOWN
CHECKED XXX
DATE APRIL 2024

HOYLE TANNER
125 College Street, 4th Floor • Burlington, VT 05401
(802) 860-1331 • www.hoyletanner.com

TOWN OF MONTGOMERY
MONTGOMERY, VERMONT

MONTGOMERY CENTER STREETSCAPE

VT 118 CROSS SECTIONS SHEET (3/20)

PROJECT NO. 22.129801.00

SHEET NO.
21

SHEET 21 OF 38

6/26/2024
2:07:10 PM
V:\1_PROJECTS\Montgomery-VT\22_129801_00-Montgomery-Center-Streetscape\2-CADD\CutSheets\22129801Oxs.dgn

REVIEWER NOTE:

1. CROSS SECTIONS ARE SUBJECT TO CHANGE IN PRELIMINARY DESIGN. SUBBASE IS SHOWN FOR REVIEW AND IS NOT FINALIZED.
2. DRAINAGE FLOW PATTERNS WILL BE REVIEWED AND REFINED DURING PRELIMINARY DESIGN.

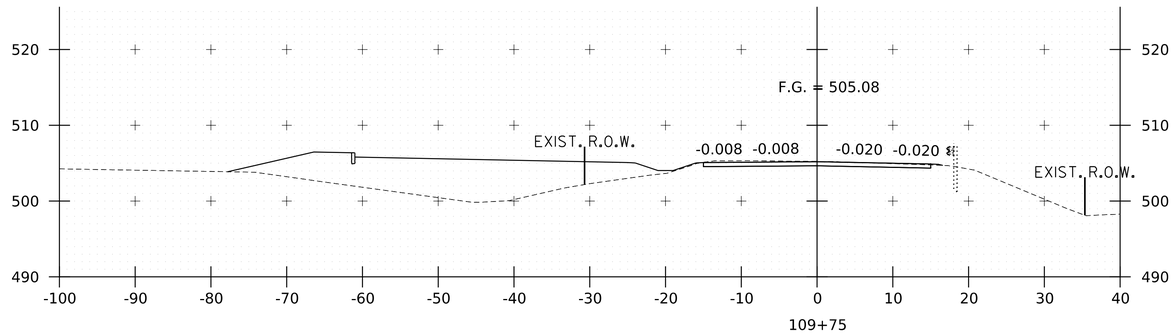

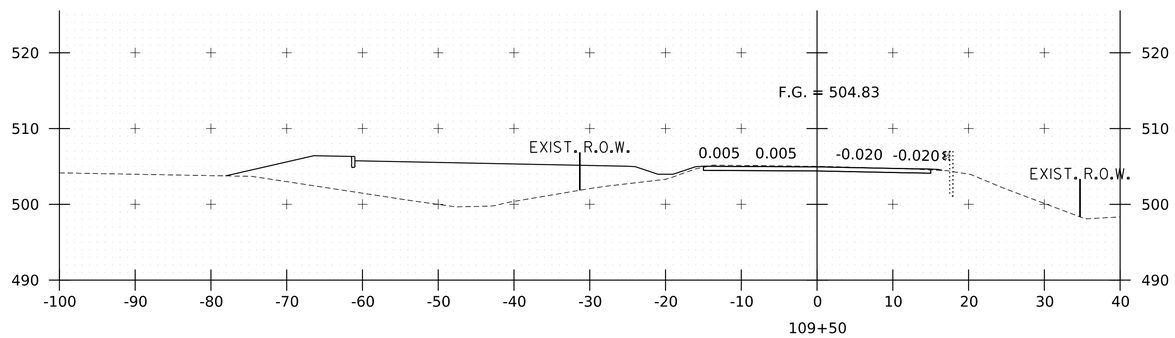

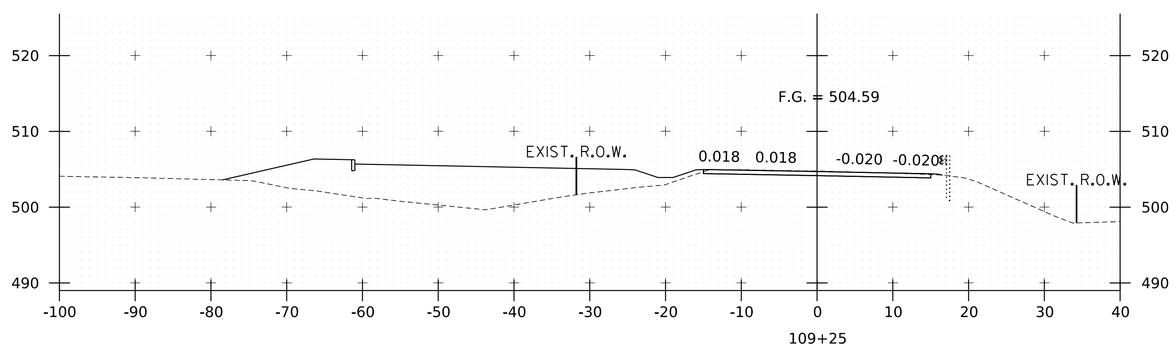

REV	DESCRIPTION	DRW BY	CHKD BY	DATE

This document is prepared as an instrument of service and shall remain the property of Hoyle, Tanner. It may not be used, reproduced, disseminated or transferred in any manner, including electronically, for any other purpose than this project, without the written permission of Hoyle, Tanner.

VAOT PROJECT NO. TAP TA21(5)
DESIGNED ZAR
FILENAME 22129801Oxs
DRAWN ZAR
MODEL NAME xs04
CHECKED XXX
SCALE AS SHOWN
DATE APRIL 2024

HOYLE TANNER
125 College Street, 4th Floor • Burlington, VT 05401
(802) 860-1331 • www.hoyletanner.com

TOWN OF MONTGOMERY
MONTGOMERY, VERMONT

MONTGOMERY CENTER STREETSCAPE

VT 118 CROSS SECTIONS SHEET (4/20)

PROJECT NO. 22.129801.00

SHEET NO.
22

6/26/2024
2:07:11 PM
V:\1_PROJECTS\Montgomery-VT\22_129801_00-Montgomery-Center-Streetscape\2-CADD\CutSheets\22129801Oxs.dgn

REVIEWER NOTE:

1. CROSS SECTIONS ARE SUBJECT TO CHANGE IN PRELIMINARY DESIGN. SUBBASE IS SHOWN FOR REVIEW AND IS NOT FINALIZED.
2. DRAINAGE FLOW PATTERNS WILL BE REVIEWED AND REFINED DURING PRELIMINARY DESIGN.

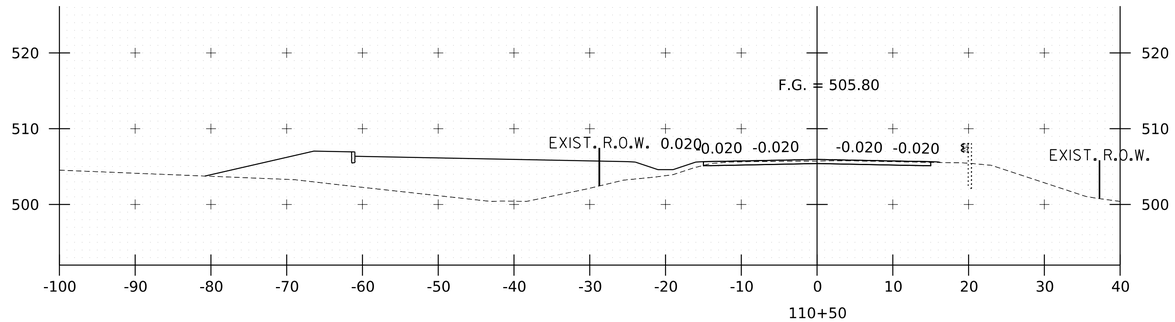

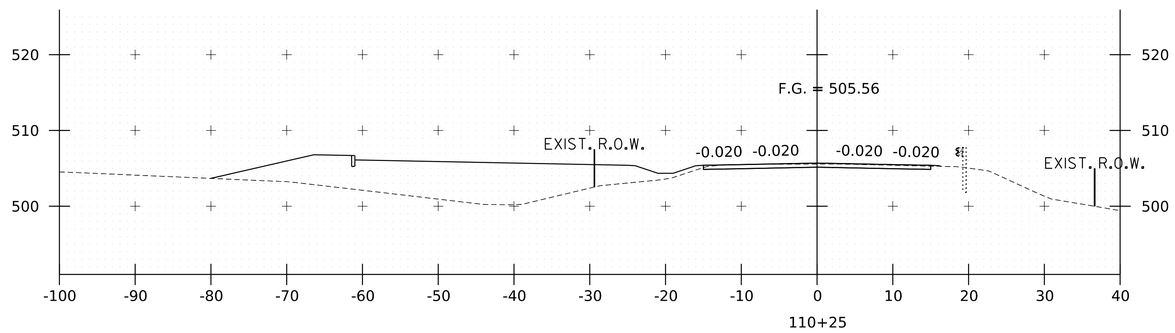

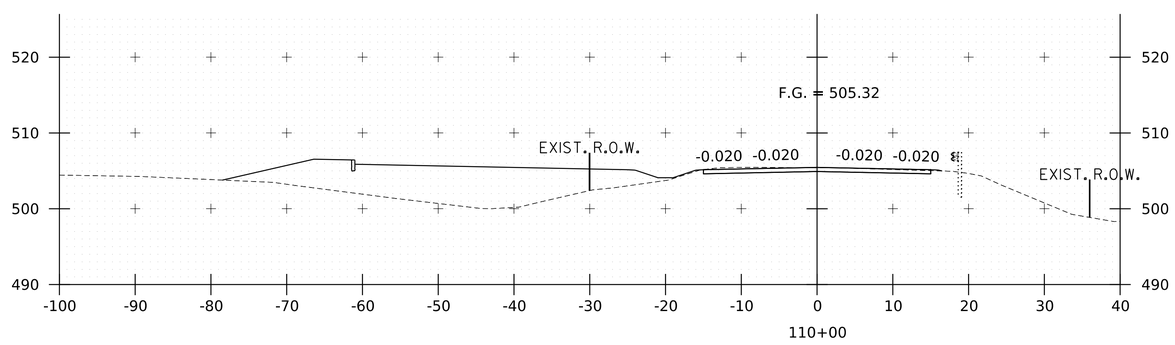

REV	DESCRIPTION	DRW BY	CHKD BY	DATE

This document is prepared as an instrument of service and shall remain the property of Hoyle, Tanner. It may not be used, reproduced, disseminated or transferred in any manner, including electronically, for any other purpose than this project, without the written permission of Hoyle, Tanner.

VAOT PROJECT NO. TAP TA21(5)

FILENAME 22129801Oxs

DESIGNED ZAR

MODEL NAME xs05

DRAWN ZAR

SCALE AS SHOWN

CHECKED XXX

DATE APRIL 2024

HOYLE TANNER
125 College Street, 4th Floor • Burlington, VT 05401
(802) 860-1331 • www.hoyletanner.com

TOWN OF MONTGOMERY
MONTGOMERY, VERMONT

MONTGOMERY CENTER STREETSCAPE

VT 118 CROSS SECTIONS SHEET (5/20)

PROJECT NO. 22.129801.00

SHEET NO.

23

SHEET 23 OF 38

6/26/2024
2:07:12 PM
V:\1_PROJECTS\Montgomery-VT\22_129801_00-Montgomery-Center-Streetscape\2-CADD\CutSheets\22129801Oxs.dgn

REVIEWER NOTE:

1. CROSS SECTIONS ARE SUBJECT TO CHANGE IN PRELIMINARY DESIGN. SUBBASE IS SHOWN FOR REVIEW AND IS NOT FINALIZED.
2. DRAINAGE FLOW PATTERNS WILL BE REVIEWED AND REFINED DURING PRELIMINARY DESIGN.

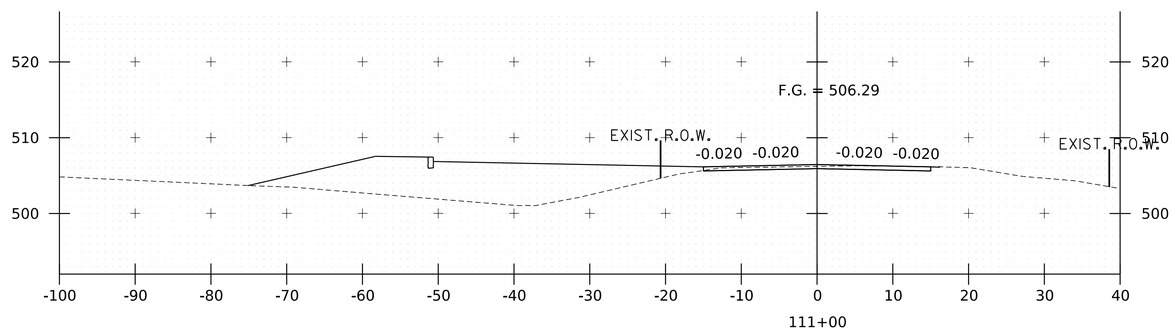

111+00

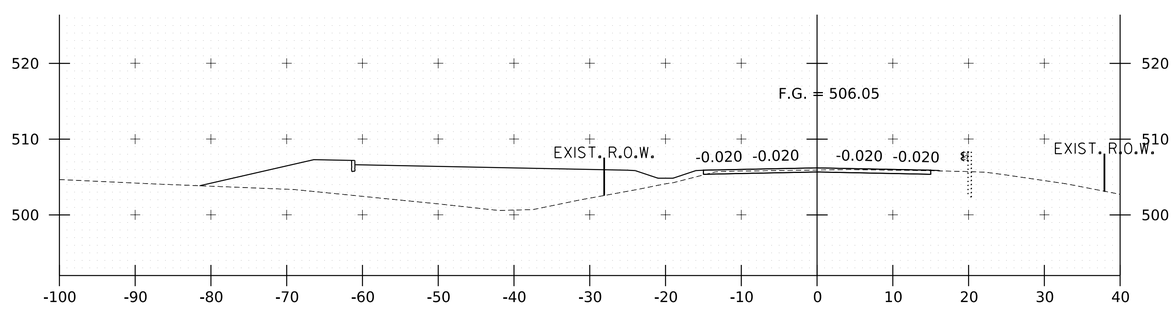

110+75

REV	DESCRIPTION	DRW BY	CHKD BY	DATE

This document is prepared as an instrument of service and shall remain the property of Hoyle, Tanner. It may not be used, reproduced, disseminated or transferred in any manner, including electronically, for any other purpose than this project, without the written permission of Hoyle, Tanner.

VAOT PROJECT NO. TAP TA21(5)

FILENAME 22129801.00xs | DESIGNED ZAR

MODEL NAME xs06 | DRAWN ZAR

SCALE AS SHOWN | CHECKED XXX

DATE APRIL 2024

HOYLE TANNER
125 College Street, 4th Floor • Burlington, VT 05401
(802) 860-1331 • www.hoyletanner.com

TOWN OF MONTGOMERY
MONTGOMERY, VERMONT

MONTGOMERY CENTER STREETSCAPE

VT 118 CROSS SECTIONS SHEET (6/20)

PROJECT NO. 22.129801.00

SHEET NO.

24

SHEET 24 OF 38

6/26/2024
2:07:13 PM
V:\1_PROJECTS\Montgomery-VT\22_129801_00-Montgomery-Center-Streetscape\2-CADD\CutSheets\22129801 00xs.dgn

REVIEWER NOTE:

1. CROSS SECTIONS ARE SUBJECT TO CHANGE IN PRELIMINARY DESIGN. SUBBASE IS SHOWN FOR REVIEW AND IS NOT FINALIZED.
2. DRAINAGE FLOW PATTERNS WILL BE REVIEWED AND REFINED DURING PRELIMINARY DESIGN.

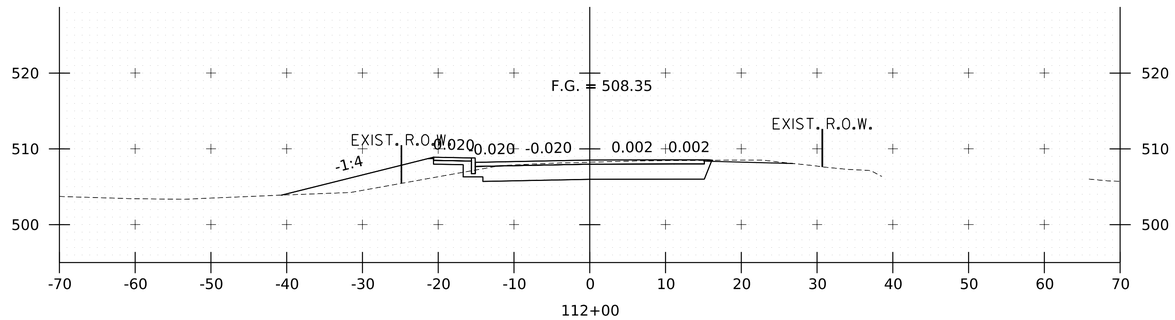

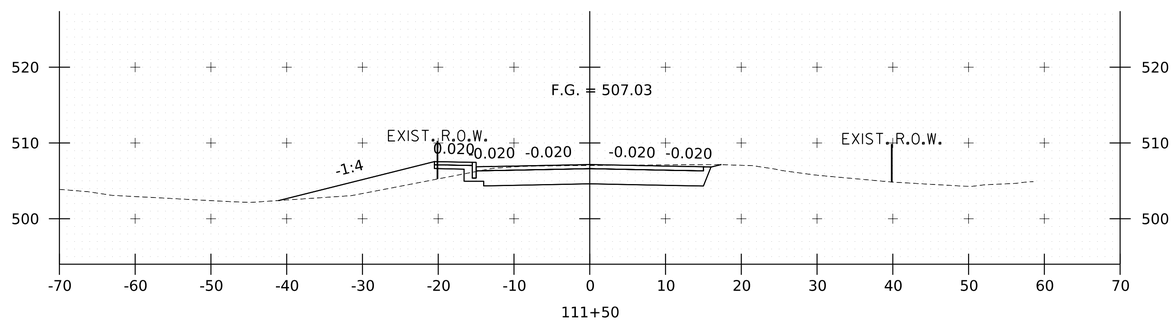

REV	DESCRIPTION	DRW BY	CHKD BY	DATE

This document is prepared as an instrument of service and shall remain the property of Hoyle, Tanner. It may not be used, reproduced, disseminated or transferred in any manner, including electronically, for any other purpose than this project, without the written permission of Hoyle, Tanner.

VAOT PROJECT NO. TAP TA21(5)

DESIGNED ZAR

FILENAME 22129801Oxs

DRAWN ZAR

MODEL NAME xs07

CHECKED XXX

SCALE AS SHOWN

DATE APRIL 2024

HOYLE TANNER

125 College Street, 4th Floor • Burlington, VT 05401
(802) 860-1331 • www.hoyletanner.com

TOWN OF MONTGOMERY
MONTGOMERY, VERMONT

MONTGOMERY CENTER STREETSCAPE

VT 118 CROSS SECTIONS SHEET (7/20)

PROJECT NO. 22.129801.00

SHEET NO.

25

SHEET 25 OF 38

6/26/2024
2:07:15 PM
V:\1_PROJECTS\Montgomery-VT\22_129801_00-Montgomery-Center-Streetscape\2-CADD\CutSheets\22129801Oxs.dgn

REVIEWER NOTE:

1. CROSS SECTIONS ARE SUBJECT TO CHANGE IN PRELIMINARY DESIGN. SUBBASE IS SHOWN FOR REVIEW AND IS NOT FINALIZED.
2. DRAINAGE FLOW PATTERNS WILL BE REVIEWED AND REFINED DURING PRELIMINARY DESIGN.

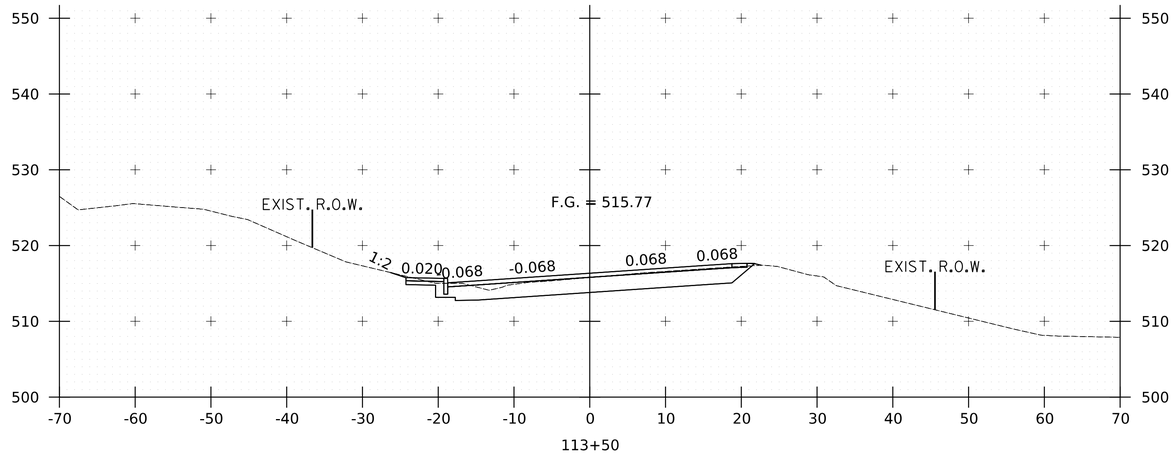

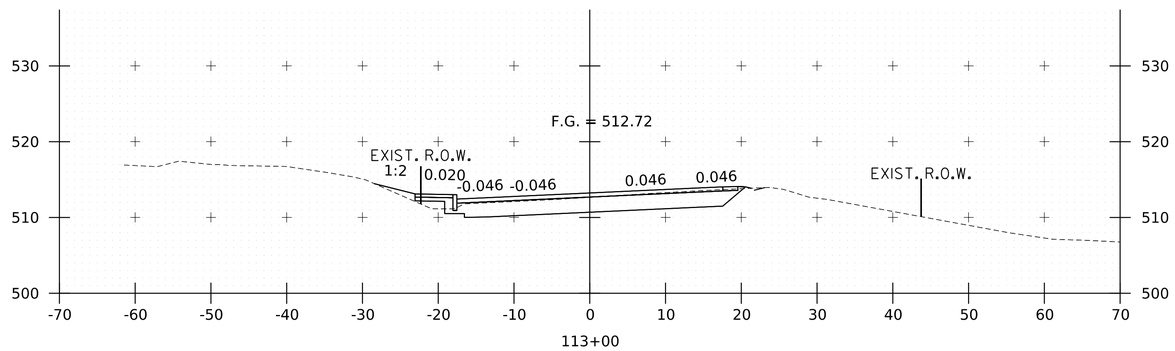

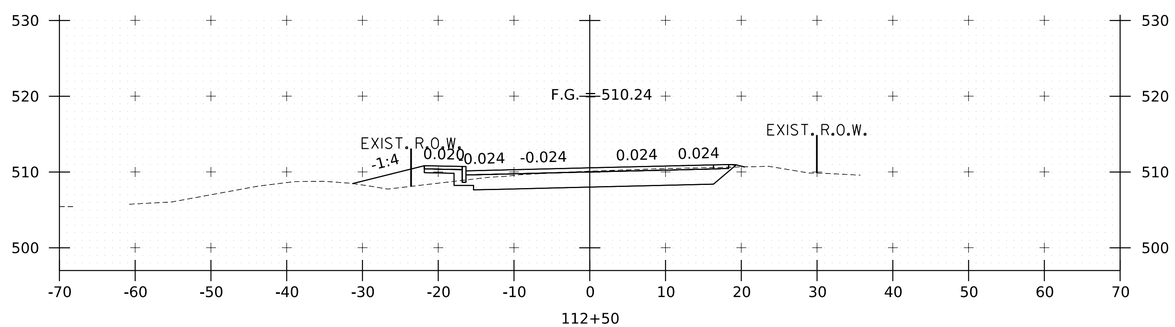

REV	DESCRIPTION	DRW BY	CHKD BY	DATE

This document is prepared as an instrument of service and shall remain the property of Hoyle, Tanner. It may not be used, reproduced, disseminated or transferred in any manner, including electronically, for any other purpose than this project, without the written permission of Hoyle, Tanner.

VAOT PROJECT NO. TAP TA21(5)

FILENAME 22129801Oxs

MODEL NAME xs08

SCALE AS SHOWN

DESIGNED ZAR

DRAWN ZAR

CHECKED XXX

DATE APRIL 2024

HOYLE TANNER
125 College Street, 4th Floor • Burlington, VT 05401
(802) 860-1331 • www.hoyletanner.com

TOWN OF MONTGOMERY
MONTGOMERY, VERMONT

MONTGOMERY CENTER STREETSCAPE

VT 118 CROSS SECTIONS SHEET (8/20)

PROJECT NO. 22.129801.00

SHEET NO.

26

SHEET 26 OF 38

6/26/2024
2:07:17 PM
V:\1_PROJECTS\Montgomery-VT\22_129801_00-Montgomery-Center-Streetscape\2-CADD\CutSheets\22129801Oxs.dgn

REVIEWER NOTE:

1. CROSS SECTIONS ARE SUBJECT TO CHANGE IN PRELIMINARY DESIGN. SUBBASE IS SHOWN FOR REVIEW AND IS NOT FINALIZED.
2. DRAINAGE FLOW PATTERNS WILL BE REVIEWED AND REFINED DURING PRELIMINARY DESIGN.

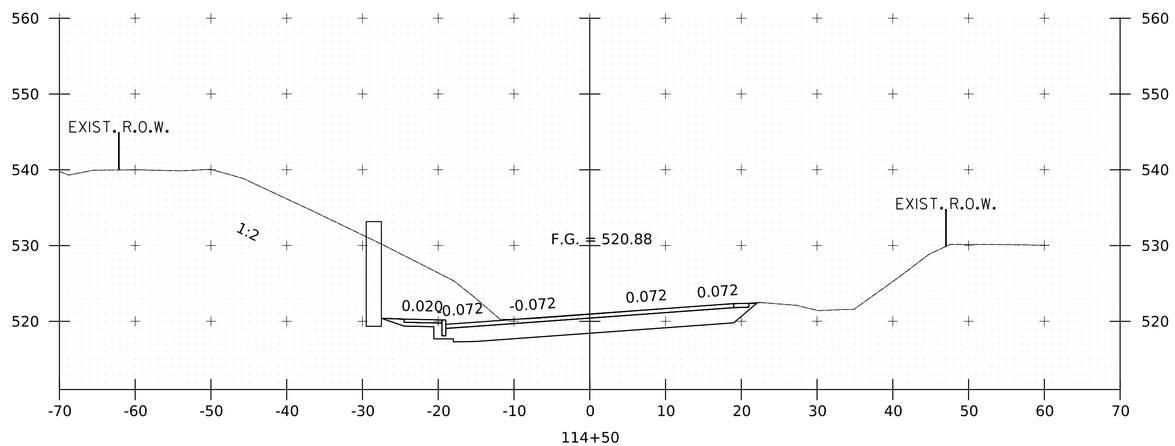

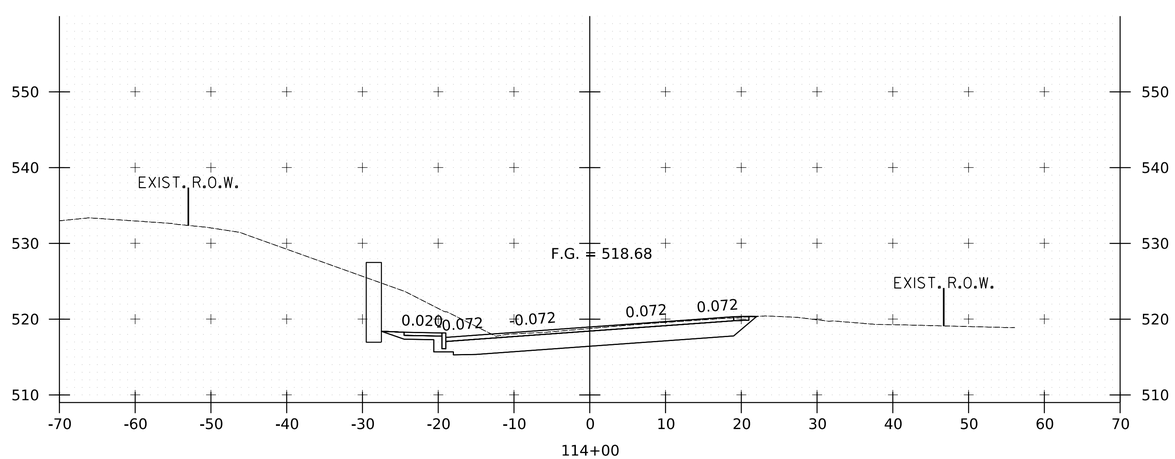

REV	DESCRIPTION	DRW BY	CHKD BY	DATE

This document is prepared as an instrument of service and shall remain the property of Hoyle, Tanner. It may not be used, reproduced, disseminated or transferred in any manner, including electronically, for any other purpose than this project, without the written permission of Hoyle, Tanner.

VAOT PROJECT NO. TAP TA21(5)

FILENAME 22129801Oxs	DESIGNED ZAR
MODEL NAME xs09	DRAWN ZAR
SCALE AS SHOWN	CHECKED XXX
DATE APRIL 2024	

HOYLE TANNER
125 College Street, 4th Floor • Burlington, VT 05401
(802) 860-1331 • www.hoyletanner.com

TOWN OF MONTGOMERY
MONTGOMERY, VERMONT

MONTGOMERY CENTER STREETSCAPE

VT 118 CROSS SECTIONS SHEET (9/20)

PROJECT NO. 22.129801.00

SHEET NO.

27

SHEET 27 OF 38

6/26/2024
2:07:20 PM
V:\1_PROJECTS\Montgomery-VT\22_129801_00-Montgomery-Center-Streetscape\2-CADD\CutSheets\22129801Oxs.dgn

REVIEWER NOTE:

1. CROSS SECTIONS ARE SUBJECT TO CHANGE IN PRELIMINARY DESIGN. SUBBASE IS SHOWN FOR REVIEW AND IS NOT FINALIZED.
2. DRAINAGE FLOW PATTERNS WILL BE REVIEWED AND REFINED DURING PRELIMINARY DESIGN.

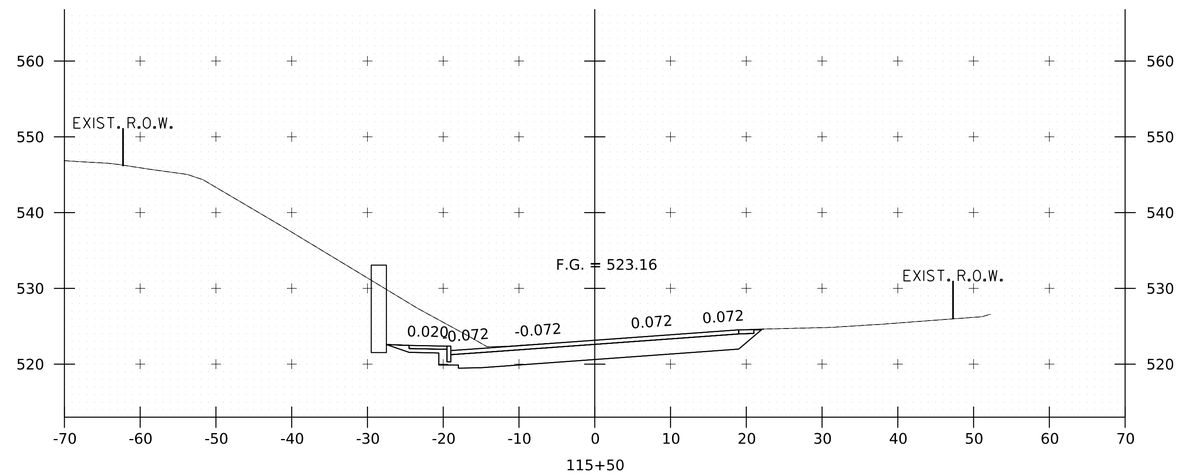

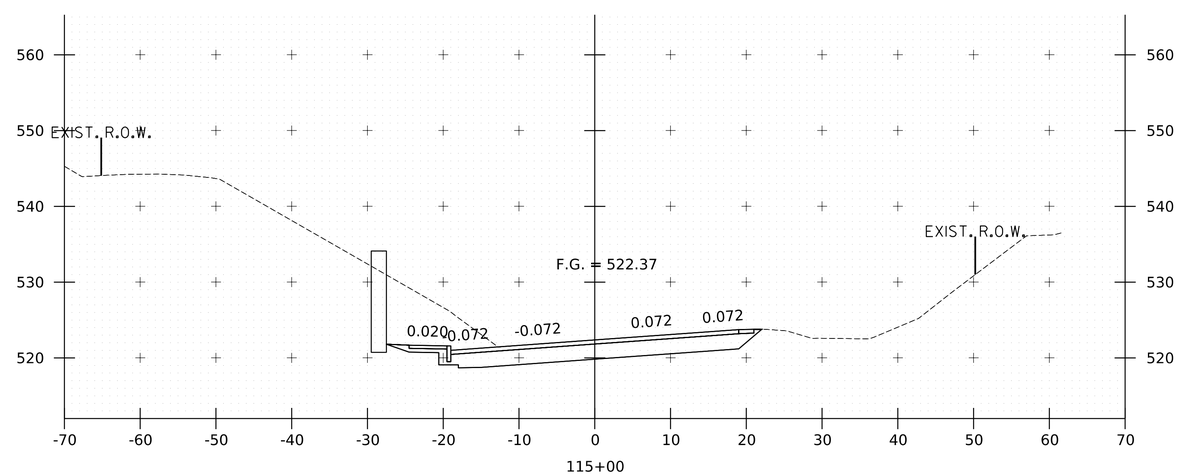

REV	DESCRIPTION	DRW BY	CHKD BY	DATE

This document is prepared as an instrument of service and shall remain the property of Hoyle, Tanner. It may not be used, reproduced, disseminated or transferred in any manner, including electronically, for any other purpose than this project, without the written permission of Hoyle, Tanner.

VAOT PROJECT NO. TAP TA21(5)
DESIGNED ZAR
FILENAME 22129801Oxs
DRAWN ZAR
MODEL NAME xs10
CHECKED XXX
SCALE AS SHOWN
DATE APRIL 2024

HOYLE TANNER
125 College Street, 4th Floor • Burlington, VT 05401
(802) 860-1331 • www.hoyletanner.com

TOWN OF MONTGOMERY
MONTGOMERY, VERMONT

MONTGOMERY CENTER STREETSCAPE

VT 118 CROSS SECTIONS SHEET (10/20)

PROJECT NO. 22.129801.00

SHEET NO.
28

SHEET 28 OF 38

6/26/2024
2:07:21 PM
V:\1_PROJECTS\Montgomery-VT\22_129801_00-Montgomery-Center-Streetscape\2-CADD\CutSheets\22129801Oxs.dgn

REVIEWER NOTE:

1. CROSS SECTIONS ARE SUBJECT TO CHANGE IN PRELIMINARY DESIGN. SUBBASE IS SHOWN FOR REVIEW AND IS NOT FINALIZED.
2. DRAINAGE FLOW PATTERNS WILL BE REVIEWED AND REFINED DURING PRELIMINARY DESIGN.

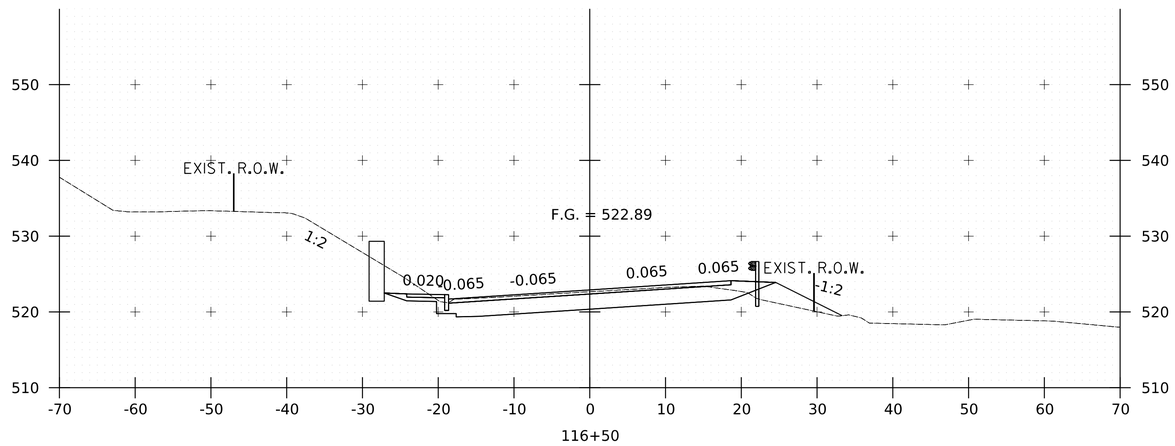

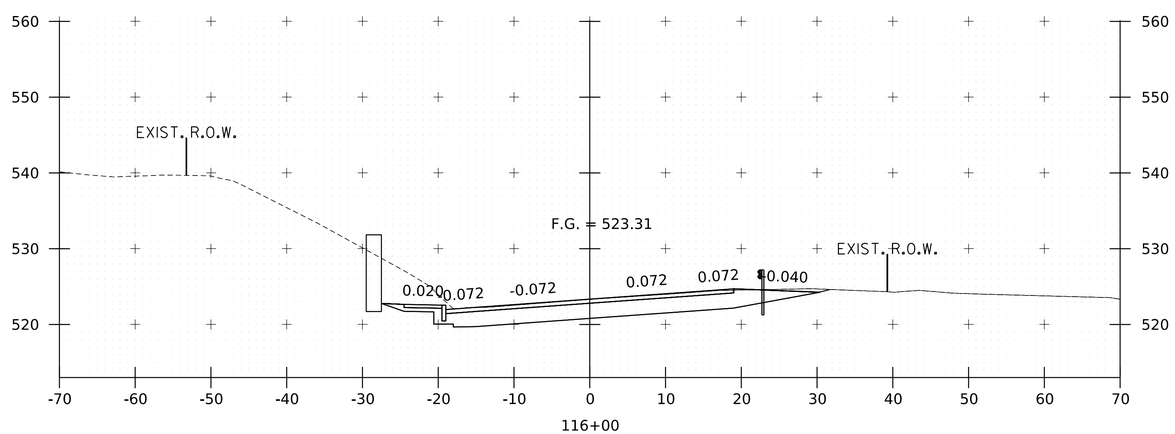

REV	DESCRIPTION	DRW BY	CHKD BY	DATE

This document is prepared as an instrument of service and shall remain the property of Hoyle, Tanner. It may not be used, reproduced, disseminated or transferred in any manner, including electronically, for any other purpose than this project, without the written permission of Hoyle, Tanner.

VAOT PROJECT NO. TAP TA21(5)

FILENAME 22129801.00xs	DESIGNED ZAR
MODEL NAME xs11	DRAWN ZAR
SCALE AS SHOWN	CHECKED XXX
DATE APRIL 2024	

HOYLE TANNER
125 College Street, 4th Floor • Burlington, VT 05401
(802) 860-1331 • www.hoyletanner.com

TOWN OF MONTGOMERY
MONTGOMERY, VERMONT

MONTGOMERY CENTER STREETSCAPE

VT 118 CROSS SECTIONS SHEET (11/20)

PROJECT NO. 22.129801.00

SHEET NO.
29

6/26/2024
2:07:23 PM
V:\1_PROJECTS\Montgomery-VT\22_129801_00-Montgomery-Center-Streetscape\2-CADD\CutSheets\22129801\00xs.dgn

REVIEWER NOTE:

1. CROSS SECTIONS ARE SUBJECT TO CHANGE IN PRELIMINARY DESIGN. SUBBASE IS SHOWN FOR REVIEW AND IS NOT FINALIZED.
2. DRAINAGE FLOW PATTERNS WILL BE REVIEWED AND REFINED DURING PRELIMINARY DESIGN.

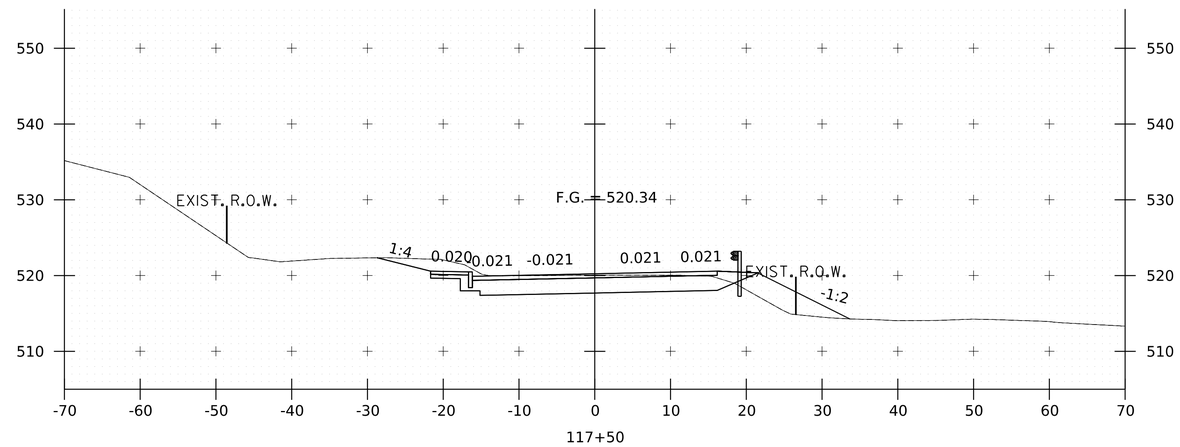

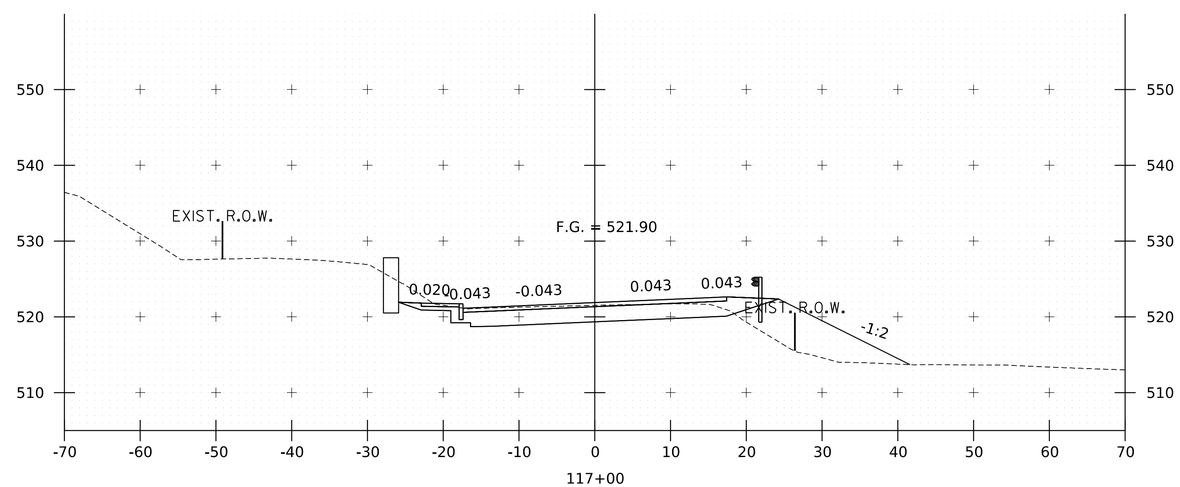

REV	DESCRIPTION	DRW BY	CHKD BY	DATE

This document is prepared as an instrument of service and shall remain the property of Hoyle, Tanner. It may not be used, reproduced, disseminated or transferred in any manner, including electronically, for any other purpose than this project, without the written permission of Hoyle, Tanner.

VAOT PROJECT NO. TAP TA21(5)

FILENAME 22129801Oxs

MODEL NAME xs12

DESIGNED ZAR

DRAWN ZAR

CHECKED XXX

SCALE AS SHOWN

DATE APRIL 2024

HOYLE TANNER
125 College Street, 4th Floor • Burlington, VT 05401
(802) 860-1331 • www.hoyletanner.com

TOWN OF MONTGOMERY
MONTGOMERY, VERMONT

MONTGOMERY CENTER STREETSCAPE

VT 118 CROSS SECTIONS SHEET (12/20)

PROJECT NO. 22.129801.00

SHEET NO.

30

SHEET 30 OF 38

6/26/2024
2:07:25 PM
V:\1_PROJECTS\Montgomery-VT\22_129801_00-Montgomery-Center-Streetscape\2-CADD\CutSheets\22129801Oxs.dgn

REVIEWER NOTE:

1. CROSS SECTIONS ARE SUBJECT TO CHANGE IN PRELIMINARY DESIGN. SUBBASE IS SHOWN FOR REVIEW AND IS NOT FINALIZED.
2. DRAINAGE FLOW PATTERNS WILL BE REVIEWED AND REFINED DURING PRELIMINARY DESIGN.

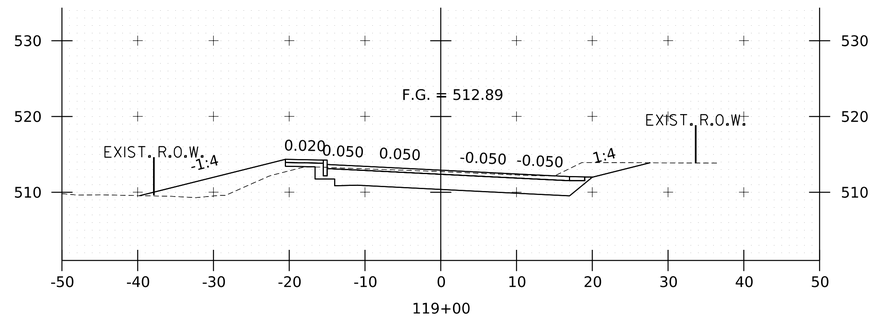

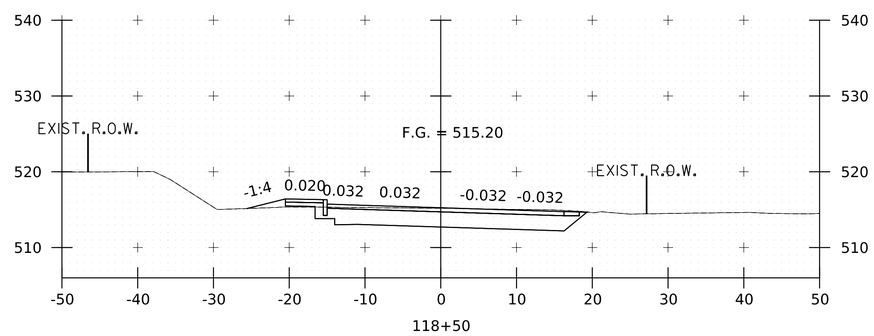

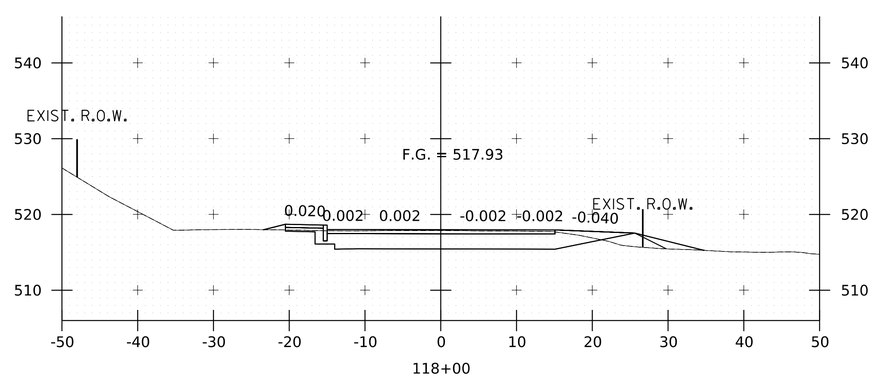

REV	DESCRIPTION	DRW BY	CHKD BY	DATE

This document is prepared as an instrument of service and shall remain the property of Hoyle, Tanner. It may not be used, reproduced, disseminated or transferred in any manner, including electronically, for any other purpose than this project, without the written permission of Hoyle, Tanner.

VAOT PROJECT NO. TAP TA21(5)

DESIGNED ZAR
FILENAME 22129801Oxs
DRAWN ZAR
MODEL NAME xs13
CHECKED XXX
SCALE AS SHOWN
DATE APRIL 2024

HOYLE TANNER
125 College Street, 4th Floor • Burlington, VT 05401
(802) 860-1331 • www.hoyletanner.com

TOWN OF MONTGOMERY
MONTGOMERY, VERMONT

MONTGOMERY CENTER STREETSCAPE

VT 118 CROSS SECTIONS SHEET (13/20)

PROJECT NO. 22.129801.00

SHEET NO.
31

SHEET 31 OF 38

6/26/2024
2:07:28 PM
V:\1_PROJECTS\Montgomery-VT\22_129801_00-Montgomery-Center-Streetscape\2-CADD\CutSheets\22129801Oxs.dgn

REVIEWER NOTE:

1. CROSS SECTIONS ARE SUBJECT TO CHANGE IN PRELIMINARY DESIGN. SUBBASE IS SHOWN FOR REVIEW AND IS NOT FINALIZED.
2. DRAINAGE FLOW PATTERNS WILL BE REVIEWED AND REFINED DURING PRELIMINARY DESIGN.

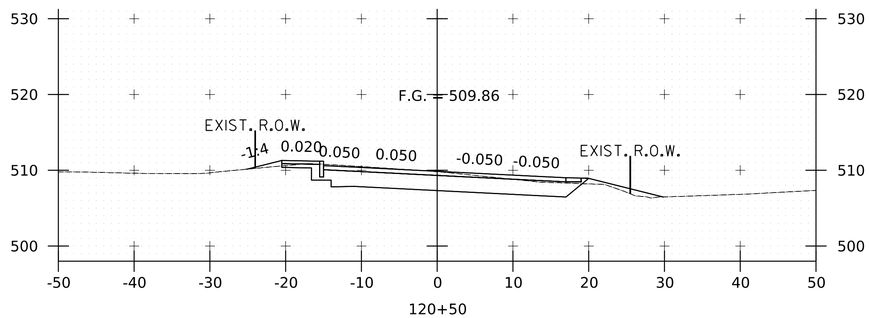

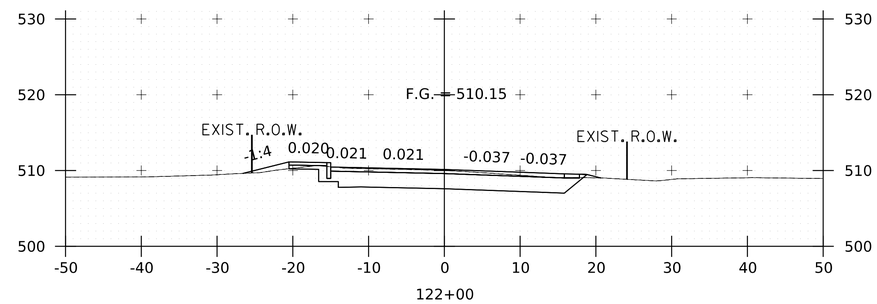

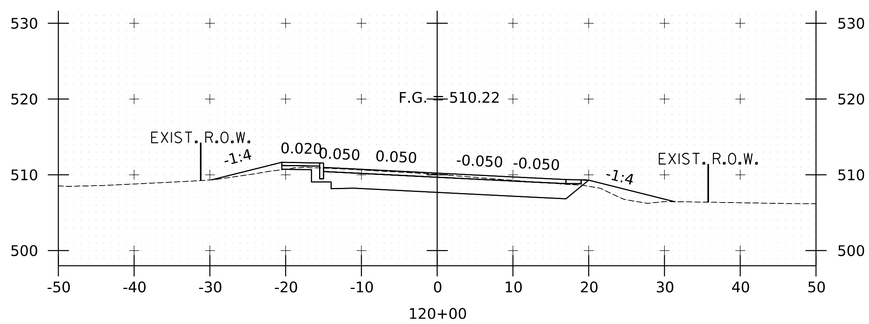

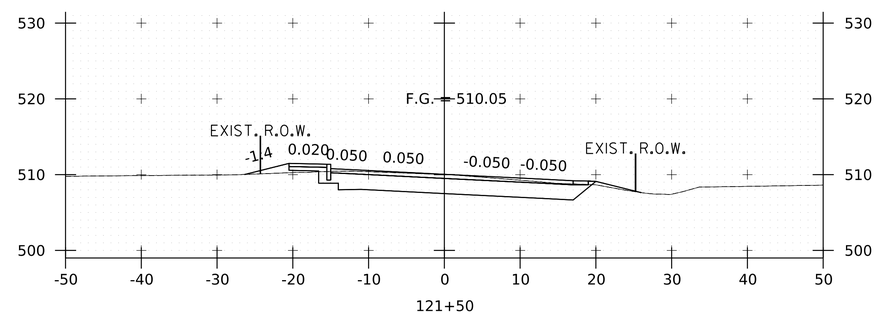

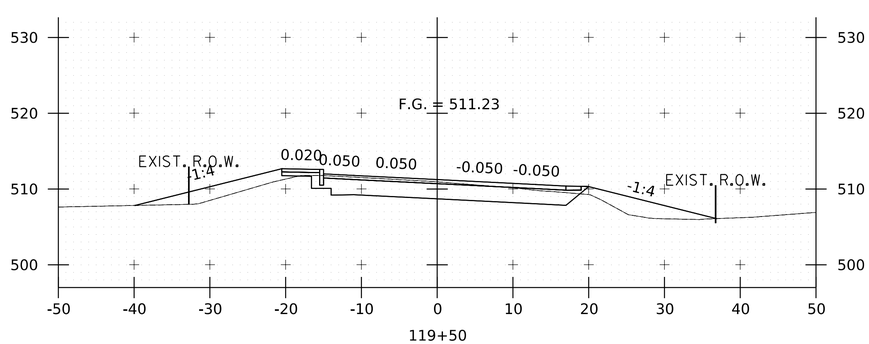

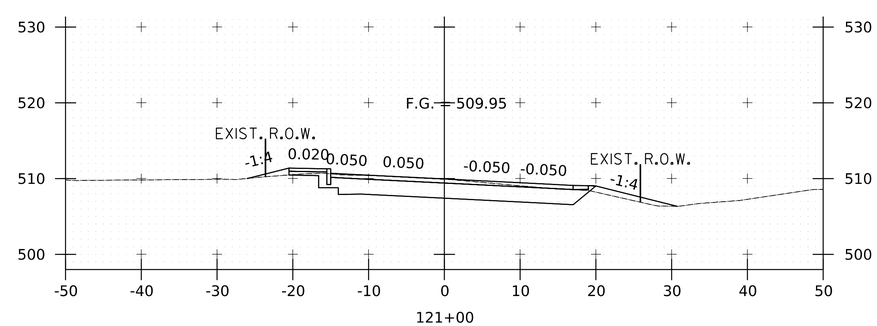

RECORD DRAWINGS
I HEREBY CERTIFY THAT TO THE BEST OF MY KNOWLEDGE, BASED UPON CONSTRUCTION RECORDS, THAT ALL WORK SHOWN IN THESE DRAWINGS HAS BEEN COMPLETED AS SHOWN.

HOYLE, TANNER & ASSOCIATES, INC.

SIGNED _____
MONTH YEAR

NOTE: WORDING CONTAINED HEREON IS UNDERSTOOD TO BE PAST TENSE.

REV	DESCRIPTION	DRW BY	CHKD BY	DATE
A	?? DESCRIPTION OF REVISION ??	XXX	XXX	MM/YYYY

This document is prepared as an instrument of service and shall remain the property of Hoyle, Tanner. It may not be used, reproduced, disseminated or transferred in any manner, including electronically, for any other purpose than this project, without the written permission of Hoyle, Tanner.

VAOT PROJECT NO.	DESIGNED	DRAWN	CHECKED	DATE
TAP TA21(5)	ZAR	ZAR	XXX	APRIL 2024

FILENAME 22129801Oxs
MODEL NAME xs14
SCALE AS SHOWN

HOYLE TANNER
125 College Street, 4th Floor • Burlington, VT 05401
(802) 860-1331 • www.hoyletanner.com

TOWN OF MONTGOMERY
MONTGOMERY, VERMONT

MONTGOMERY CENTER STREETSCAPE

VT 118 CROSS SECTIONS SHEET (14/20)

PROJECT NO. 22.129801.00

SHEET NO.
32

6/26/2024
2:07:32 PM
V:\1_PROJECTS\Montgomery-VT\22_129801_00-Montgomery-Center-Streetscape\2-CADD\CutSheets\22129801Oxs.dgn

REVIEWER NOTE:

1. CROSS SECTIONS ARE SUBJECT TO CHANGE IN PRELIMINARY DESIGN. SUBBASE IS SHOWN FOR REVIEW AND IS NOT FINALIZED.
2. DRAINAGE FLOW PATTERNS WILL BE REVIEWED AND REFINED DURING PRELIMINARY DESIGN.

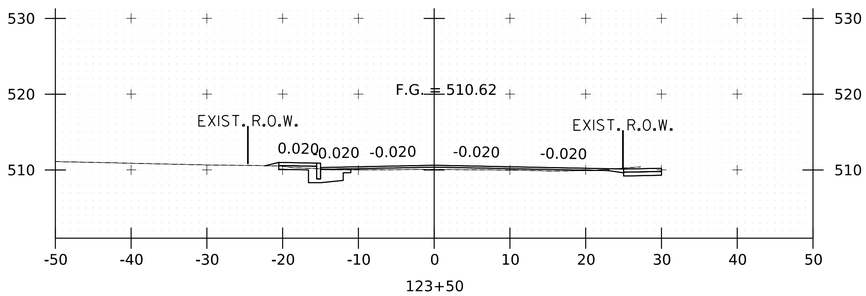

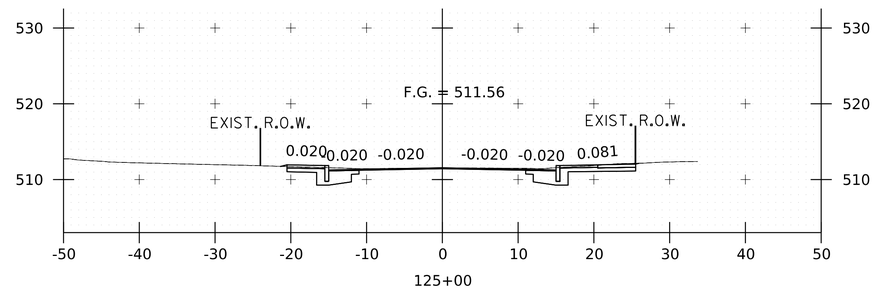

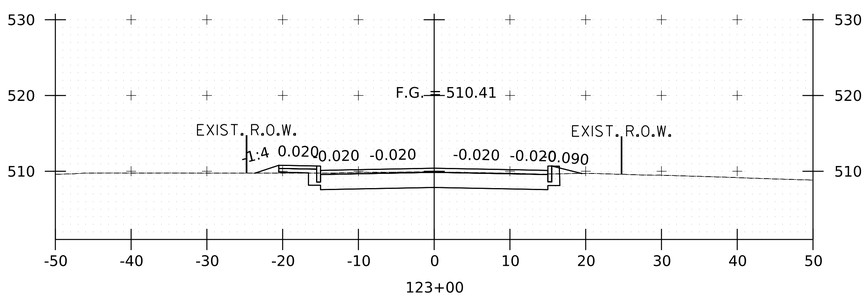

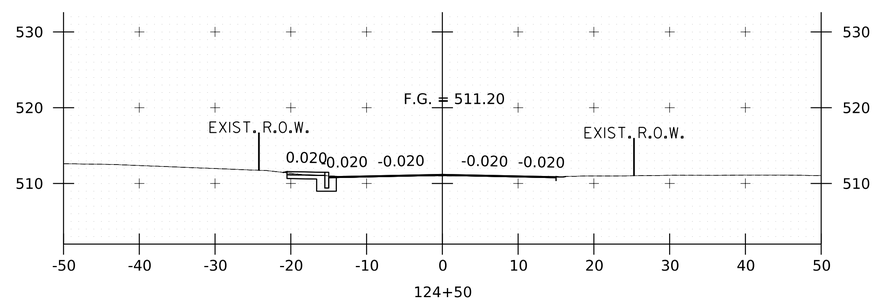

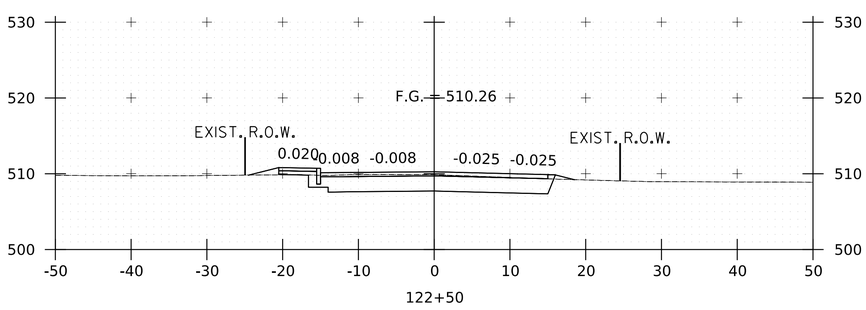

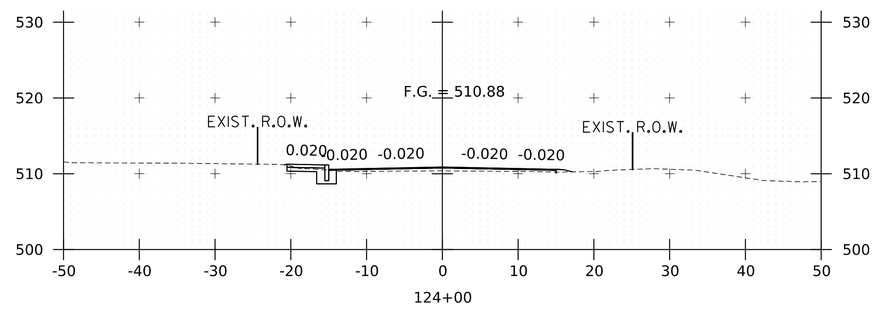

RECORD DRAWINGS
I HEREBY CERTIFY THAT TO THE BEST OF MY KNOWLEDGE, BASED UPON CONSTRUCTION RECORDS, THAT ALL WORK SHOWN IN THESE DRAWINGS HAS BEEN COMPLETED AS SHOWN.

HOYLE, TANNER & ASSOCIATES, INC.

SIGNED _____
MONTH YEAR

NOTE: WORDING CONTAINED HEREON IS UNDERSTOOD TO BE PAST TENSE.

REV	DESCRIPTION	DRW BY	CHKD BY	DATE
A	?? DESCRIPTION OF REVISION ??	XXX	XXX	MM/YYYY

This document is prepared as an instrument of service and shall remain the property of Hoyle, Tanner. It may not be used, reproduced, disseminated or transferred in any manner, including electronically, for any other purpose than this project, without the written permission of Hoyle, Tanner.

VAOT PROJECT NO. TAP TA21(5)
DESIGNED ZAR
FILENAME 22129801001xs
DRAWN ZAR
MODEL NAME xs15
CHECKED XXX
SCALE AS SHOWN
DATE APRIL 2024

HOYLE TANNER
125 College Street, 4th Floor • Burlington, VT 05401
(802) 860-1331 • www.hoyletanner.com

TOWN OF MONTGOMERY
MONTGOMERY, VERMONT

MONTGOMERY CENTER STREETSCAPE

VT 118 CROSS SECTIONS SHEET (15/20)

PROJECT NO. 22.129801.00

SHEET NO.
33

SHEET 33 OF 38

6/26/2024
2:07:36 PM
V:\1_PROJECTS\Montgomery-VT\22_129801_00-Montgomery-Center-Streetscape\2-CADD\CutSheets\22129801001xs.dgn

REVIEWER NOTE:

1. CROSS SECTIONS ARE SUBJECT TO CHANGE IN PRELIMINARY DESIGN. SUBBASE IS SHOWN FOR REVIEW AND IS NOT FINALIZED.
2. DRAINAGE FLOW PATTERNS WILL BE REVIEWED AND REFINED DURING PRELIMINARY DESIGN.

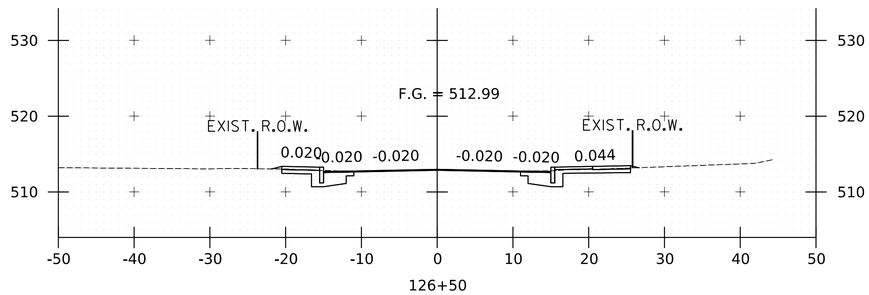

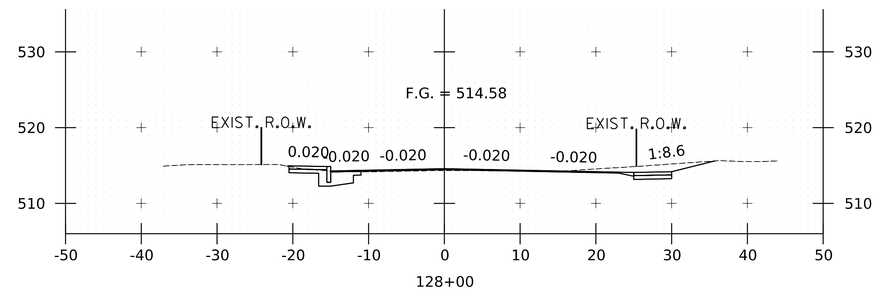

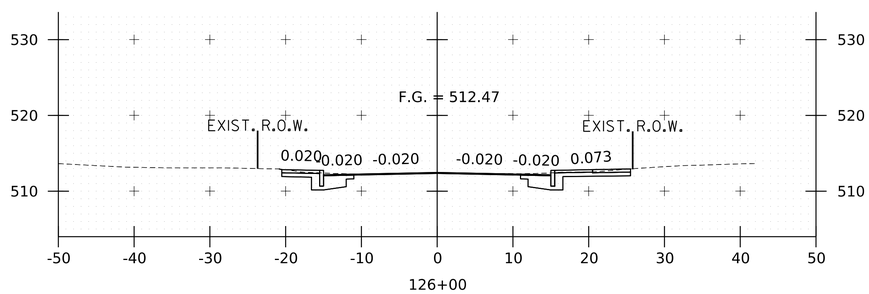

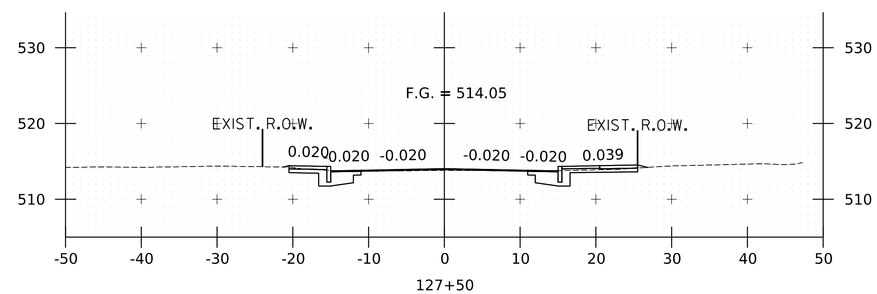

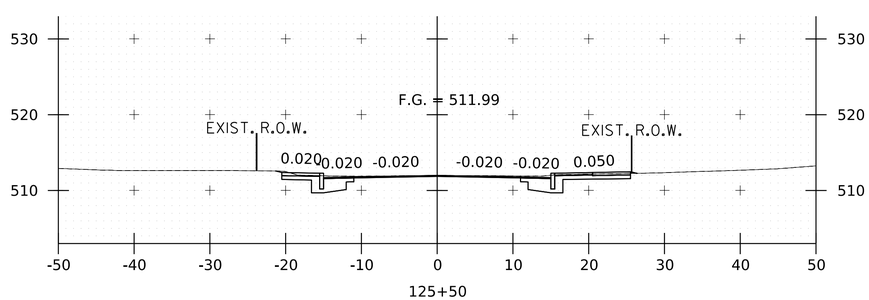

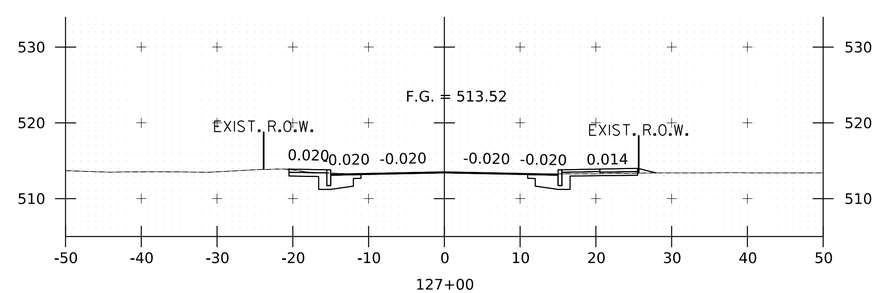

RECORD DRAWINGS
I HEREBY CERTIFY THAT TO THE BEST OF MY KNOWLEDGE, BASED UPON CONSTRUCTION RECORDS, THAT ALL WORK SHOWN IN THESE DRAWINGS HAS BEEN COMPLETED AS SHOWN.

HOYLE, TANNER & ASSOCIATES, INC.

SIGNED _____
MONTH YEAR

NOTE: WORDING CONTAINED HEREON IS UNDERSTOOD TO BE PAST TENSE.

REV	DESCRIPTION	DRW BY	CHKD BY	DATE
A	?? DESCRIPTION OF REVISION ??	XXX	XXX	MM/YYYY

This document is prepared as an instrument of service and shall remain the property of Hoyle, Tanner. It may not be used, reproduced, disseminated or transferred in any manner, including electronically, for any other purpose than this project, without the written permission of Hoyle, Tanner.

VAOT PROJECT NO. TAP TA21(5)
DESIGNED ZAR
FILENAME 22129801Oxs
DRAWN ZAR
MODEL NAME xs16
CHECKED XXX
SCALE AS SHOWN
DATE APRIL 2024

HOYLE TANNER
125 College Street, 4th Floor • Burlington, VT 05401
(802) 860-1331 • www.hoyletanner.com

TOWN OF MONTGOMERY
MONTGOMERY, VERMONT

MONTGOMERY CENTER STREETSCAPE

VT 118 CROSS SECTIONS SHEET (16/20)

PROJECT NO. 22.129801.00

SHEET NO.
34

6/26/2024
2:07:41 PM
V:\1_PROJECTS\Montgomery-VT\22_129801_00-Montgomery-Center-Streetscape\2-CADD\CutSheets\22129801Oxs.dgn

REVIEWER NOTE:

1. CROSS SECTIONS ARE SUBJECT TO CHANGE IN PRELIMINARY DESIGN. SUBBASE IS SHOWN FOR REVIEW AND IS NOT FINALIZED.
2. DRAINAGE FLOW PATTERNS WILL BE REVIEWED AND REFINED DURING PRELIMINARY DESIGN.

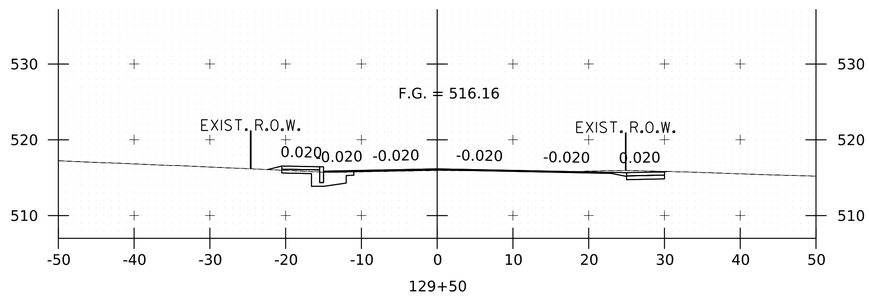

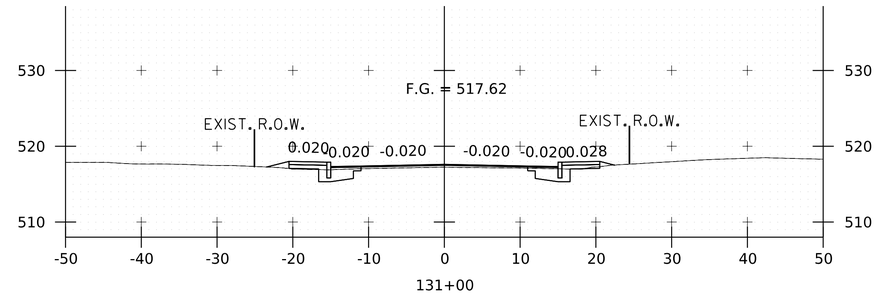

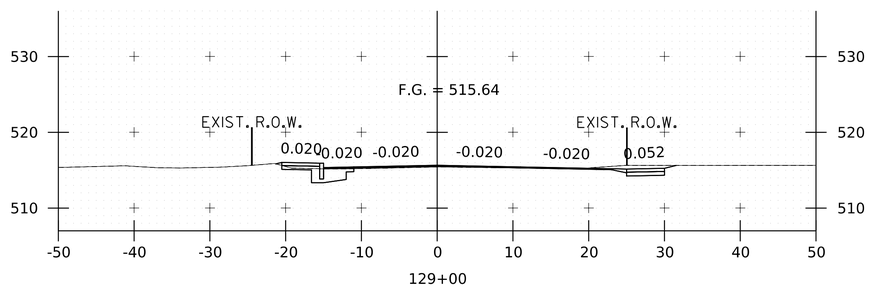

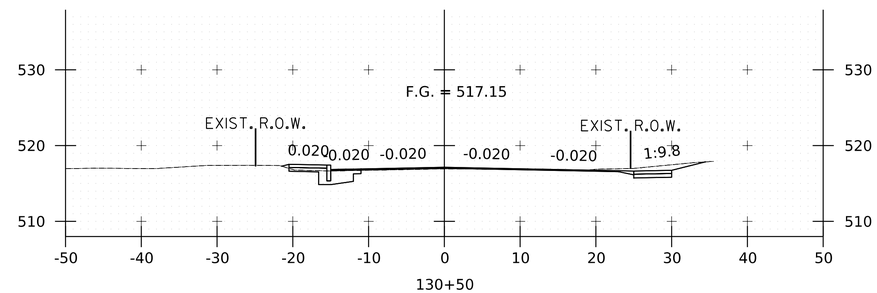

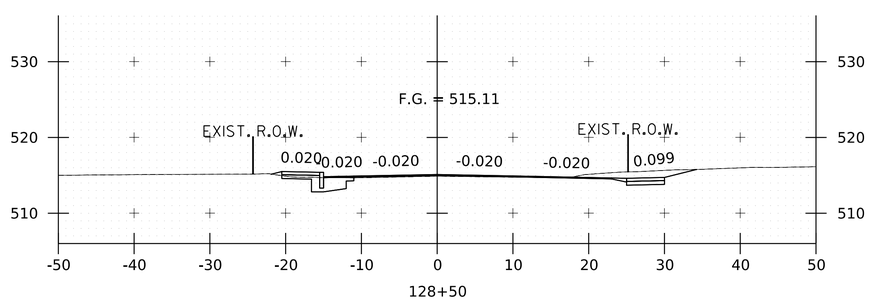

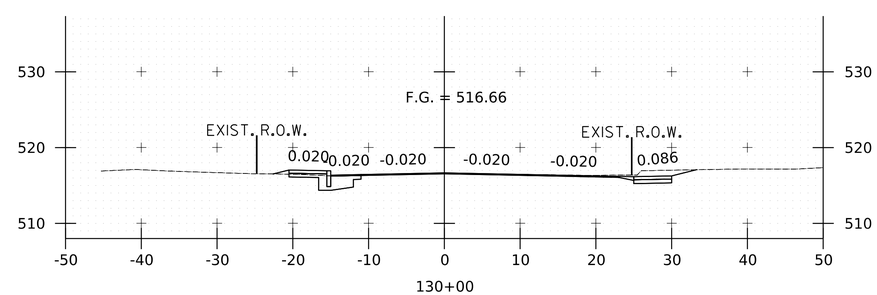

RECORD DRAWINGS

I HEREBY CERTIFY THAT TO THE BEST OF MY KNOWLEDGE, BASED UPON CONSTRUCTION RECORDS, THAT ALL WORK SHOWN IN THESE DRAWINGS HAS BEEN COMPLETED AS SHOWN.

HOYLE, TANNER & ASSOCIATES, INC.

SIGNED _____

MONTH YEAR

NOTE: WORDING CONTAINED HEREON IS UNDERSTOOD TO BE PAST TENSE.

REV	DESCRIPTION	DRW BY	CHKD BY	DATE
A	?? DESCRIPTION OF REVISION ??	XXX	XXX	MM/YYYY

This document is prepared as an instrument of service and shall remain the property of Hoyle, Tanner. It may not be used, reproduced, disseminated or transferred in any manner, including electronically, for any other purpose than this project, without the written permission of Hoyle, Tanner.

VAOT PROJECT NO. TAP TA21(5)

DESIGNED ZAR

DRAWN ZAR

CHECKED XXX

FILENAME 22129801Oxs

MODEL NAME xs17

SCALE AS SHOWN

DATE APRIL 2024

HOYLE TANNER

125 College Street, 4th Floor • Burlington, VT 05401
(802) 860-1331 • www.hoyletanner.com

TOWN OF MONTGOMERY
MONTGOMERY, VERMONT

MONTGOMERY CENTER STREETSCAPE

VT 118 CROSS SECTIONS SHEET (17/20)

PROJECT NO. 22.129801.00

SHEET NO.

35

6/26/2024
2:07:46 PM
V:\1_PROJECTS\Montgomery-VT\22_129801_00-Montgomery-Center-Streetscape\2-CADD\CutSheets\22129801Oxs.dgn

REVIEWER NOTE:

1. CROSS SECTIONS ARE SUBJECT TO CHANGE IN PRELIMINARY DESIGN. SUBBASE IS SHOWN FOR REVIEW AND IS NOT FINALIZED.
2. DRAINAGE FLOW PATTERNS WILL BE REVIEWED AND REFINED DURING PRELIMINARY DESIGN.

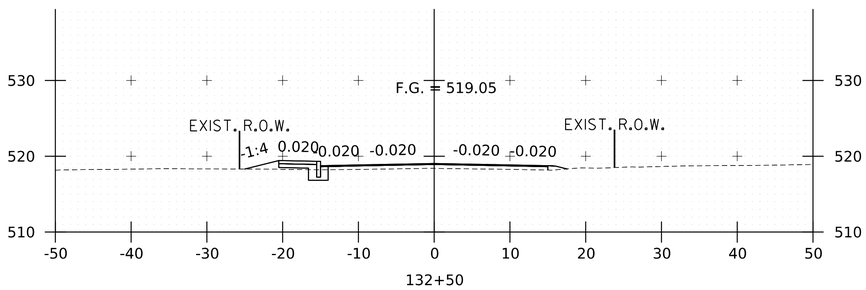

132+50

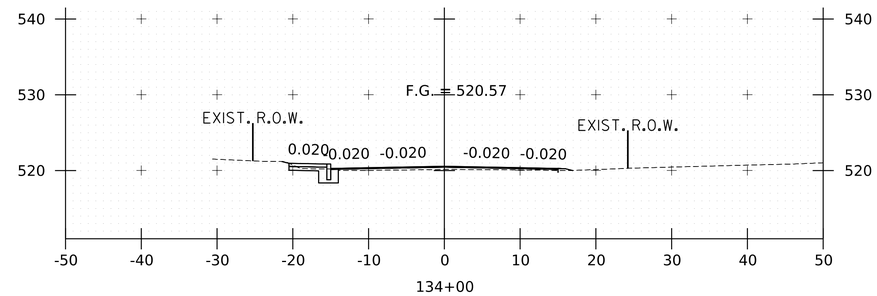

134+00

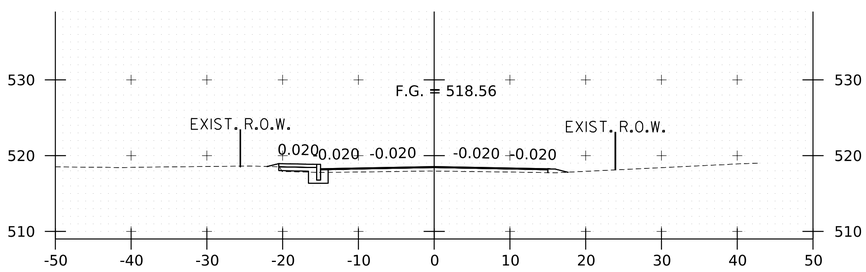

132+00

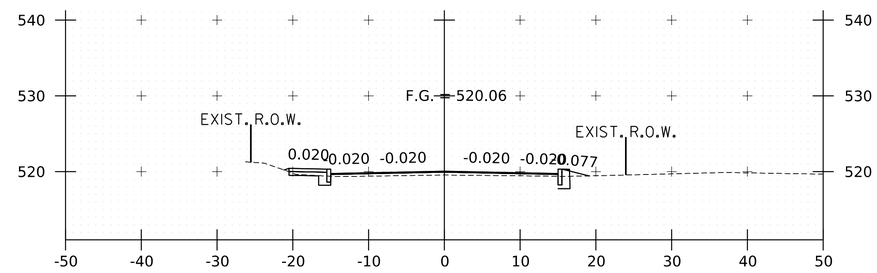

133+50

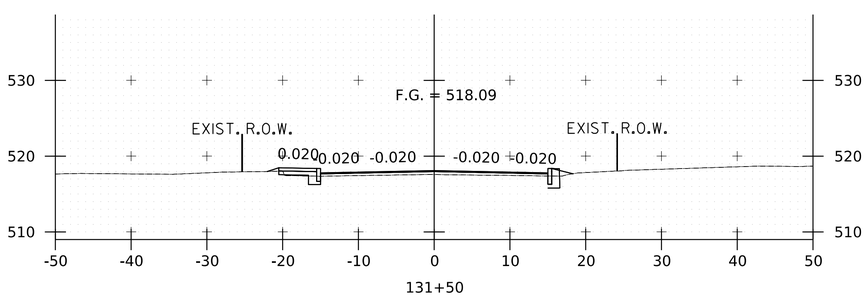

131+50

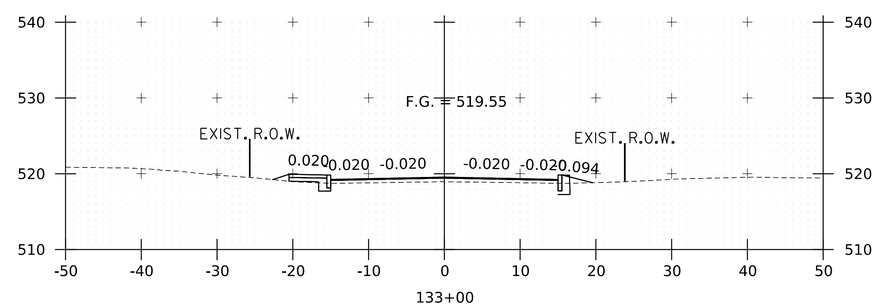

133+00

RECORD DRAWINGS
I HEREBY CERTIFY THAT TO THE BEST OF MY KNOWLEDGE, BASED UPON CONSTRUCTION RECORDS, THAT ALL WORK SHOWN IN THESE DRAWINGS HAS BEEN COMPLETED AS SHOWN.

HOYLE, TANNER & ASSOCIATES, INC.

SIGNED _____
MONTH YEAR

NOTE: WORDING CONTAINED HEREON IS UNDERSTOOD TO BE PAST TENSE.

REV	DESCRIPTION	DRW BY	CHKD BY	DATE
A	?? DESCRIPTION OF REVISION ??	XXX	XXX	MM/YYYY

This document is prepared as an instrument of service and shall remain the property of Hoyle, Tanner. It may not be used, reproduced, disseminated or transferred in any manner, including electronically, for any other purpose than this project, without the written permission of Hoyle, Tanner.

VAOT PROJECT NO. TAP TA21(5)
DESIGNED ZAR
FILENAME 22129801Oxs
DRAWN ZAR
MODEL NAME xs18
CHECKED XXX
SCALE AS SHOWN
DATE APRIL 2024

HOYLE TANNER
125 College Street, 4th Floor • Burlington, VT 05401
(802) 860-1331 • www.hoyletanner.com

TOWN OF MONTGOMERY
MONTGOMERY, VERMONT

MONTGOMERY CENTER STREETSCAPE

VT 118 CROSS SECTIONS SHEET (18/20)

PROJECT NO. 22.129801.00

SHEET NO.
36

SHEET 36 OF 38

6/26/2024
2:07:50 PM
V:\1_PROJECTS\Montgomery-VTI22_129801_00-Montgomery-Center-Streetscape\2-CADD\CutSheets\22129801Oxs.dgn

REVIEWER NOTE:

1. CROSS SECTIONS ARE SUBJECT TO CHANGE IN PRELIMINARY DESIGN. SUBBASE IS SHOWN FOR REVIEW AND IS NOT FINALIZED.
2. DRAINAGE FLOW PATTERNS WILL BE REVIEWED AND REFINED DURING PRELIMINARY DESIGN.

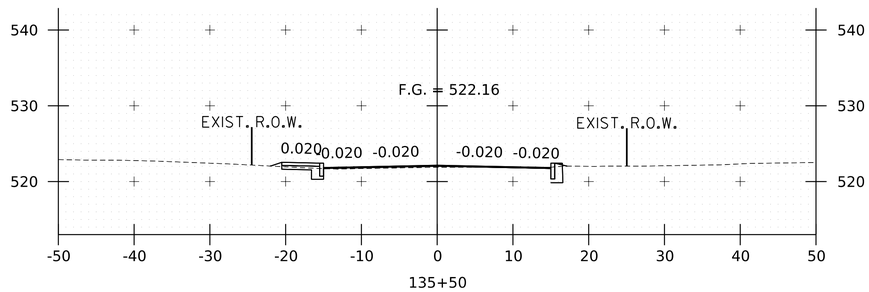

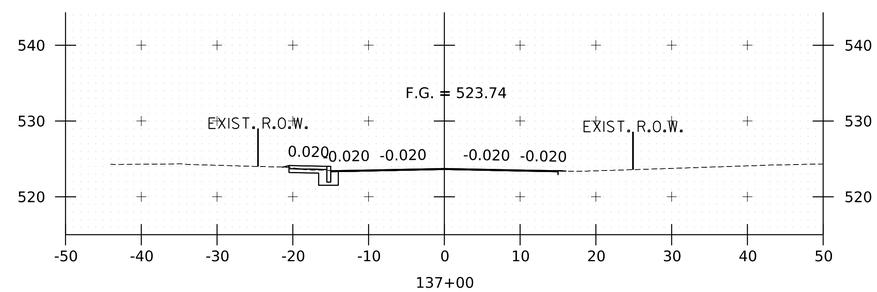

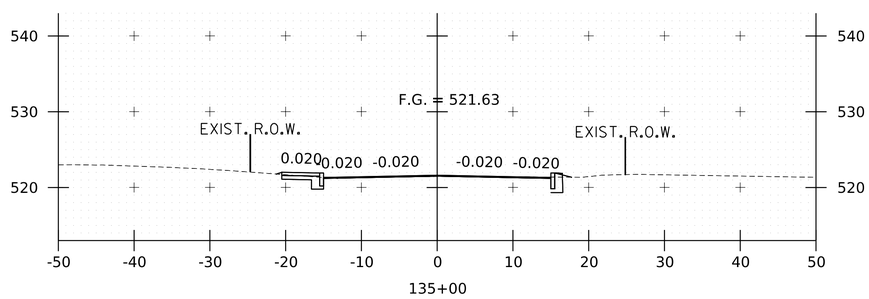

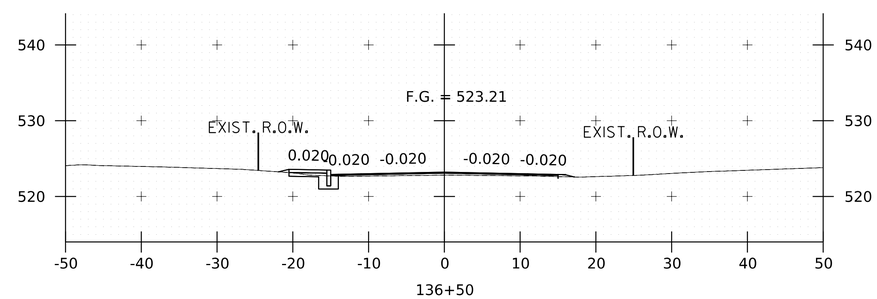

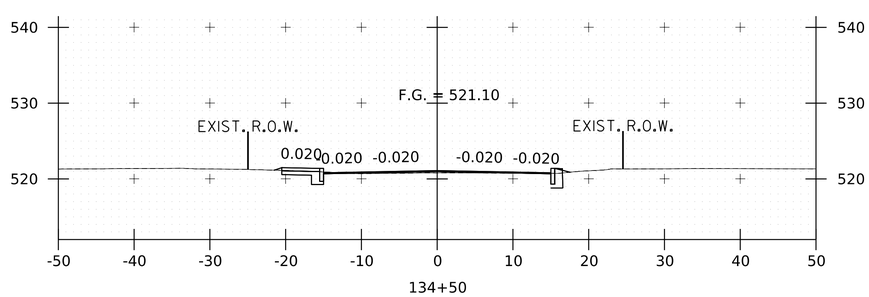

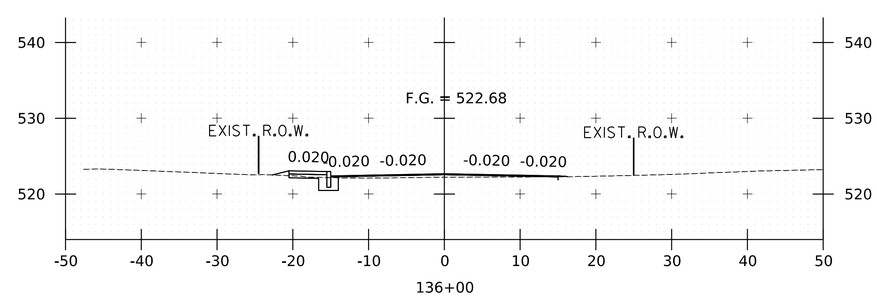

RECORD DRAWINGS
I HEREBY CERTIFY THAT TO THE BEST OF MY KNOWLEDGE, BASED UPON CONSTRUCTION RECORDS, THAT ALL WORK SHOWN IN THESE DRAWINGS HAS BEEN COMPLETED AS SHOWN.

HOYLE, TANNER & ASSOCIATES, INC.

SIGNED _____
MONTH YEAR

NOTE: WORDING CONTAINED HEREON IS UNDERSTOOD TO BE PAST TENSE.

REV	DESCRIPTION	DRW BY	CHKD BY	DATE
A	?? DESCRIPTION OF REVISION ??	XXX	XXX	MM/YYYY

This document is prepared as an instrument of service and shall remain the property of Hoyle, Tanner. It may not be used, reproduced, disseminated or transferred in any manner, including electronically, for any other purpose than this project, without the written permission of Hoyle, Tanner.

VAOT PROJECT NO. TAP TA21(5)
DESIGNED ZAR
FILENAME 22129801Oxs
DRAWN ZAR
MODEL NAME xs19
CHECKED XXX
SCALE AS SHOWN
DATE APRIL 2024

HOYLE TANNER
125 College Street, 4th Floor • Burlington, VT 05401
(802) 860-1331 • www.hoyletanner.com

TOWN OF MONTGOMERY
MONTGOMERY, VERMONT

MONTGOMERY CENTER STREETSCAPE

VT 118 CROSS SECTIONS SHEET (19/20)

PROJECT NO. 22.129801.00

SHEET NO.
37

6/26/2024
2:07:55 PM
V:\1_PROJECTS\Montgomery-VT\22_129801_00-Montgomery-Center-Streetscape\2-CADD\CutSheets\22129801Oxs.dgn

REVIEWER NOTE:

1. CROSS SECTIONS ARE SUBJECT TO CHANGE IN PRELIMINARY DESIGN. SUBBASE IS SHOWN FOR REVIEW AND IS NOT FINALIZED.
2. DRAINAGE FLOW PATTERNS WILL BE REVIEWED AND REFINED DURING PRELIMINARY DESIGN.

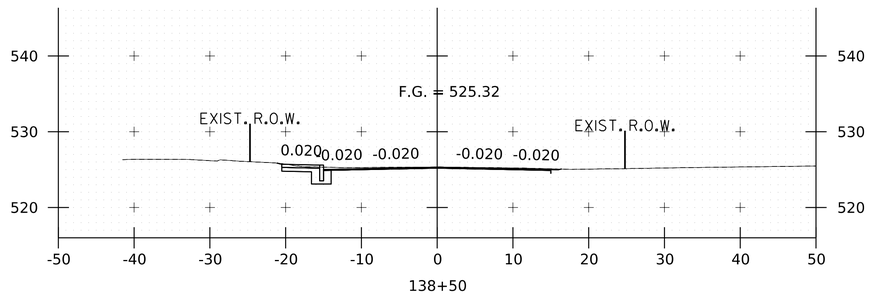

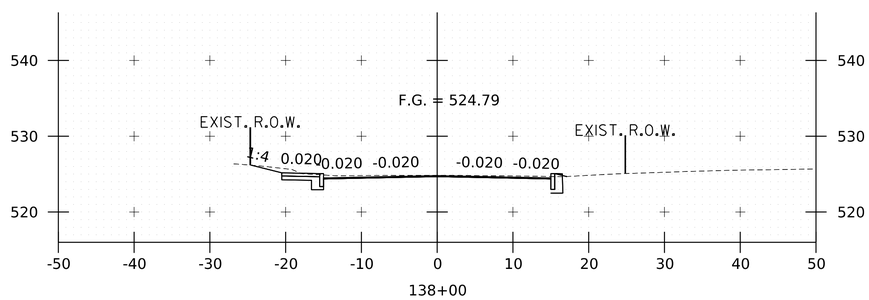

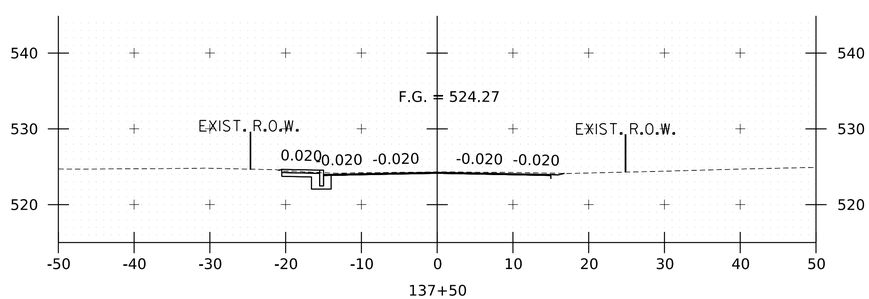

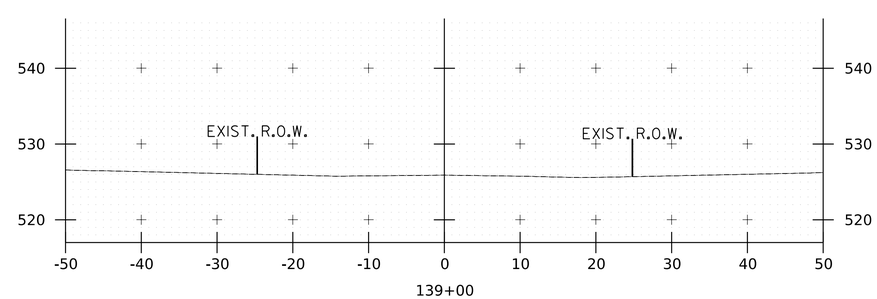

REV	DESCRIPTION	DRW BY	CHKD BY	DATE

This document is prepared as an instrument of service and shall remain the property of Hoyle, Tanner. It may not be used, reproduced, disseminated or transferred in any manner, including electronically, for any other purpose than this project, without the written permission of Hoyle, Tanner.

VAOT PROJECT NO. TAP TA21(5)

FILENAME 22129801Oxs	DESIGNED ZAR
MODEL NAME xs20	DRAWN ZAR
SCALE AS SHOWN	CHECKED XXX
DATE APRIL 2024	

HOYLE TANNER
125 College Street, 4th Floor • Burlington, VT 05401
(802) 860-1331 • www.hoyletanner.com

TOWN OF MONTGOMERY
MONTGOMERY, VERMONT

MONTGOMERY CENTER STREETSCAPE

VT 118 CROSS SECTIONS SHEET (20/20)

PROJECT NO. 22.129801.00

SHEET NO.
38

6/26/2024
2:07:58 PM
V:\1_PROJECTS\Montgomery-VT\22_129801_00-Montgomery-Center-Streetscape\2-CADD\CutSheets\22129801Oxs.dgn